

**TOWN OF ARGYLE, TEXAS  
ORDINANCE NO. 2026-05**

**BUDGET AMENDMENT**

**AN ORDINANCE AMENDING THE TOWN OF ARGYLE FISCAL YEAR 2025-2026 OFFICIAL BUDGET, ADOPTED BY ORDINANCE NO. 2025-35, APPROPRIATING \$811,275.52 FROM THE UNAPPROPRIATED BALANCE OF THE STREET MAINTENANCE SALES TAX FUND FOR ENHANCEMENTS TO THE CONSTRUCTION AND WIDENING OF US 377 FROM CRAWFORD ROAD SOUTH TO THE ARGYLE TOWN LIMITS; PROVIDING A CUMULATIVE CLAUSE; A SEVERABILITY CLAUSE; AND PROVIDING AN EFFECTIVE DATE.**

**WHEREAS**, the Town of Argyle is a type A general law municipality located in Denton County, created in accordance with the provisions of Chapter 6 of the Local Government Code and operating pursuant to the enabling legislation of the State of Texas; and

**WHEREAS**, the Town Council of the Town of Argyle previously approved Ordinance number 2025-35, adopting the Official Budget of the Town; and

**WHEREAS**, the Town Council desires to amend Ordinance Number 2025-35, adopting the Official Budget of the Town, by appropriating \$811,275.52 from the unappropriated balance of the street maintenance sales tax fund for enhancements to the construction and widening of US HWY 377 from Crawford Road south to the Argyle town limits; and

**NOW, THEREFORE, BE IT ORDAINED BY THE TOWN COUNCIL OF THE TOWN OF ARGYLE, TEXAS:**

**SECTION 1**

That the Official Budget of the Town of Argyle, adopted by Ordinance No. 2025-35, is hereby amended by the Town Council by appropriating \$811,275.52 from the unappropriated balance of the street maintenance sales tax fund for enhancements to the construction and widening of US HWY 377 from Crawford Road south to the Argyle Town Limits in the Fiscal Year 2025-2026.

The Town Secretary is directed to keep and maintain a copy of such Official Budget, as amended, on file in the office of the Town Secretary, available for inspection by citizens and the general public.

**SECTION 2**

This ordinance shall be cumulative of all provisions of ordinances of the Town of Argyle, Texas, except where the provisions of this ordinance are in direct conflict with the provisions of other ordinances, in which even the conflicting provisions of the other ordinances are hereby repealed.

**SECTION 3**


It is hereby declared to be the intention of the Town Council that the phrases, clauses, sentences, paragraphs, and sections of this ordinance are severable, and if a phrase, clause, sentence, paragraph, or section of this ordinance shall be declared unconstitutional by the valid judgment or decree of a court of competent jurisdiction, such unconstitutionality shall not affect the remaining phrases, clauses, sentences, paragraphs, and sections of this ordinance, since the same would have been enacted by the Town Council without the incorporation in this ordinance of the unconstitutional phrase, clause, sentence, paragraph, or section.

**SECTION 4**

This ordinance shall be in full force and effect from and after its passage and publication as required by law, and it is so ordained.

**DULY PASSED AND APPROVED BY THE TOWN COUNCIL OF THE TOWN OF ARGYLE, TEXAS, BY A VOTE OF \_\_ TO \_\_, ON THIS THE 20<sup>th</sup> DAY OF JANUARY 2026.**

**APPROVED:**



**Ronald Schmidt, Mayor**

**ATTEST:**



**Erika McComis, Town Secretary**



**TOWN OF ARGYLE, TEXAS  
RESOLUTION NO. 2025-63**

**A RESOLUTION BY THE TOWN OF ARGYLE APPROVING AN ADVANCE FUNDING AGREEMENT WITH TEXAS DEPARTMENT OF TRANSPORTATION FOR LOCAL GOVERNMENT CONTRIBUTIONS WITH NO REQUIRED MATCH FOR US HWY 377 FROM CRAWFORD ROAD SOUTH TO THE ARGYLE TOWN LIMITS AND AUTHORIZE THE MAYOR TO EXECUTE SAME ON BEHALF OF THE TOWN.**

**WHEREAS:** the Town of Argyle recognizes the long-term benefits for its residents of US Hwy 377 being reconstructed and widened by TXDOT; and

**WHEREAS:** the Town wishes to enter into an Advanced Funding Agreement with TXDOT to provide for enhancements to the US Hwy 377 right-of-way in the Argyle Town Limits; and

**WHEREAS:** the Texas Transportation Code, Section 201.103 establishes that the State shall design, construct, and operate a system of highways in cooperation with local governments, and Section 222.052 authorizes the Texas Transportation Commission to accept contributions from political subdivisions for development and construction of public roads and the state highway system within the political subdivision, and

**WHEREAS:** federal and state laws require local governments to meet certain contract standards relating to the management and administration of State and federal funds, and

**WHEREAS:** the Texas Transportation Commission has codified 43 TAC, Rules 15.50-15.56 that describe federal, state, and local responsibilities for cost participation in highway improvement and other transportation projects, and

**WHEREAS:** the State and Local Government do not anticipate that federal funds will be used for the Project governed by this Agreement; and

**WHEREAS:** the Texas Transportation Commission passed Minute Order Number **116997** authorizing the State to undertake and complete a highway improvement or other transportation project generally described as **reconstruction improvements on US 377 in the Town of Argyle town limits.**

**NOW THEREFORE, BE IT RESOLVED BY THE TOWN COUNCIL OF THE TOWN OF ARGYLE, TEXAS:**

**SECTION 1.** The facts and recitals set forth in the preamble of this resolution are hereby found to be true and correct.

**SECTION 2.** That the Town Council of Argyle, Texas hereby approves an Advanced Funding Agreement with TXDOT, attached as **Exhibit "A"**; and further authorizes the Mayor, to execute said agreement on behalf of the Town of Argyle.

**SECTION 3.** That this Resolution shall become effective immediately upon passage, and it is so resolved.

**PASSED AND APPROVED** this the 15th day of December 2025.

**Town of Argyle, Texas**

  
\_\_\_\_\_  
**Ronald Schmidt, Mayor**

**ATTEST:**

  
\_\_\_\_\_  
**Erika McComis, Town Secretary**



CCSJ #	0081-03-047		
AFA CSJs	0081-03-047		
District #	18	AFA ID	Z00012335
Code Chart 64 #	01700		
Project Name	US 377 from South of FM 1171 to Crawford		

STATE OF TEXAS §

COUNTY OF TRAVIS §

## EXHIBIT A

### ADVANCE FUNDING AGREEMENT For LOCAL GOVERNMENT CONTRIBUTIONS WITH NO REQUIRED MATCH On-System

**THIS AGREEMENT** (Agreement) is made by and between the State of Texas, acting by and through the **Texas Department of Transportation** called the "State", and the **Town of Argyle**, acting by and through its duly authorized officials, called the "Local Government". The State and Local Government shall be collectively referred to as "the parties" hereinafter.

#### WITNESSETH

**WHEREAS**, the Texas Transportation Code, Section 201.103 establishes that the State shall design, construct and operate a system of highways in cooperation with local governments, and Section 222.052 authorizes the Texas Transportation Commission to accept contributions from political subdivisions for development and construction of public roads and the state highway system within the political subdivision, and

**WHEREAS**, federal and state laws require local governments to meet certain contract standards relating to the management and administration of State and federal funds, and

**WHEREAS**, the Texas Transportation Commission has codified 43 TAC, Rules 15.50-15.56 that describe federal, state, and local responsibilities for cost participation in highway improvement and other transportation projects, and

**WHEREAS**, the State and Local Government do not anticipate that federal funds will be used for the Project governed by this Agreement; and

**WHEREAS**, the Texas Transportation Commission passed Minute Order Number **116997** authorizing the State to undertake and complete a highway improvement or other transportation project generally described as **reconstruction improvements on US 377 in the Town of Argyle**. The portion of the project work covered by this Agreement is identified in the Agreement, Article 3, Scope of Work (Project), and

**WHEREAS**, the Governing Body of the Local Government has approved entering into this Agreement by resolution, ordinance, or commissioners court order dated **December 15, 2025**, which is attached to and made a part of this Agreement as Attachment C, Resolution, Ordinance, or Commissioners Court Order. A map showing the Project location appears in Attachment A, Location Map Showing Project, (Attachment A) which is attached to and made a part of this Agreement.

**NOW, THEREFORE**, in consideration of the premises and of the mutual covenants and agreements of the parties, to be by them respectively kept and performed as set forth in this Agreement, it is agreed as follows

CCSJ #	0081-03-047		
AFA CSJs	0081-03-047		
District #	18	AFA ID	Z00012335
Code Chart 64 #	01700		
Project Name	US 377 from South of FM 1171 to Crawford		

## AGREEMENT

### 1. Responsible Parties:

For the Project covered by this Agreement, the parties shall be responsible for the following work as stated in the article of the Agreement referenced in the table below:

1.	N/A	Utilities	Article 8
2.	N/A	Environmental Assessment and Mitigation	Article 9
3.	N/A	Architectural and Engineering Services	Article 12
4.	State	Construction Responsibilities	Article 13
5.	N/A	Right of Way and Real Property	Article 15

An asterisk next to the party responsible for specific work in the above table indicates that the associated specific work is not anticipated as part of the Project and is therefore not included in the budget; however, the party indicated will be responsible for that specific work if that work is not the subject of another agreement and the State determines that the specific work has become necessary to successful completion of the Project.

### 2. Period of the Agreement

This Agreement becomes effective when signed by the last party whose signing makes the Agreement fully executed. This Agreement shall remain in effect until the Project is completed or unless terminated as provided below.

### 3. Scope of Work

The scope of work for this Project consists of construction of additional turn lanes and irrigation sleeves on US 377 from South of FM 1171 to Crawford Road in the Town of Argyle as shown on Attachment A.

### 4. Project Sources and Uses of Funds

The total estimated cost of the Project is shown in Attachment B, Project Budget, (Attachment B) which is attached to and made a part of this Agreement.

- A. If the Local Government will perform any work under this Agreement for which reimbursement will be provided by or through the State, the Local Government must complete training. Training is complete when at least one individual who is working actively and directly on the Project successfully completes and receives a certificate for the course entitled "Local Government Project Procedures and Qualification for the Texas Department of Transportation" and retains qualification in accordance with applicable TxDOT procedures. Upon request, the Local Government shall provide the certificate of qualification to the State. The individual who receives the training certificate may be an employee of the Local Government or an employee of a firm that has been contracted by the Local Government to perform oversight of the Project. The State in its discretion may deny reimbursement if the Local Government has not continuously designated in writing a qualified individual to work actively on or to directly oversee the Project.
- B. The expected cash contributions from the State, the Local Government, or other parties are shown in Attachment B. The State will pay for only those Project costs that have been approved by the Texas Transportation Commission.

<b>CCSJ #</b>	<b>0081-03-047</b>		
<b>AFA CSJs</b>	<b>0081-03-047</b>		
<b>District #</b>	<b>18</b>	<b>AFA ID</b>	<b>Z00012335</b>
<b>Code Chart 64 #</b>	<b>01700</b>		
<b>Project Name</b>	<b>US 377 from South of FM 1171 to Crawford</b>		

- C. Attachment B shows, by major cost categories, the cost estimates and the party responsible for performing the work for each category. These categories may include but are not limited to: (1) costs of real property; (2) costs of utility work; (3) costs of environmental assessment and remediation; (4) cost of preliminary engineering and design; (5) cost of construction and construction management; and (6) any other local project costs.
- D. The State will be responsible for securing the State share of the funding required for the development and construction of the local Project. If the Local Government is due funds for expenses incurred, these funds will be reimbursed to the Local Government on a cost basis.
- E. The Local Government will be responsible for all non-State participation costs associated with the Project, unless otherwise provided for in this Agreement or approved otherwise in an amendment to this Agreement. For items of work subject to specified percentage funding, the Local Government shall only in those instances be responsible for all Project costs that are greater than the maximum State participation specified in Attachment B and for overruns in excess of the amount specified in Attachment B to be paid by the Local Government.
- F. The budget in Attachment B will clearly state all items subject to fixed price funding, specified percentage funding or the periodic payment schedule, when periodic payments have been approved by the State.
- G. When the Local Government bears the responsibility for paying cost overruns, the Local Government shall make payment to the State within thirty (30) days from the receipt of the State's written notification of additional funds being due.
- H. When fixed price funding is used, the Local Government is responsible for the fixed price amount specified in Attachment B. Fixed prices are not subject to adjustment unless (1) differing site conditions are encountered; (2) further definition of the Local Government's requested scope of work identifies greatly differing costs from those estimated; (3) work requested by the Local Government is determined to be ineligible for federal participation; or (4) the adjustment is mutually agreed to by the State and the Local Government.
- I. Prior to the performance of any engineering review work by the State, the Local Government will pay to the State the amount specified in Attachment B. At a minimum, this amount shall equal the Local Government's funding share for the estimated cost of preliminary engineering performed or reviewed by the State for the Project. At least sixty (60) days prior to the date set for receipt of the construction bids, the Local Government shall remit its remaining financial share for the State's estimated construction oversight and construction cost.
- J. The State will not execute the contract for the construction of the Project until the required funding has been made available by the Local Government in accordance with this Agreement.
- K. Whenever funds are paid by the Local Government to the State under this Agreement, the Local Government shall remit a check or warrant made payable to the "Texas Department of Transportation" or may use the State's Automated Clearing House (ACH) system for electronic transfer of funds in accordance with instructions provided by TxDOT's Finance Division. The funds shall be deposited and managed by the State and may only be applied by the State to the Project.
- L. The State will not pay interest on any funds provided by the Local Government.
- M. If a waiver for the collection of indirect costs for a service project has been granted under 43 TAC §15.56, the State will not charge the Local Government for the indirect costs the State incurs on the local Project, unless this Agreement is terminated at the request of the Local Government prior to completion of the Project.
- N. If the Local Government is an Economically Disadvantaged County (EDC) and if the State has approved adjustments to the standard financing arrangement, this Agreement reflects those adjustments.

CCSJ #	0081-03-047		
AFA CSJs	0081-03-047		
District #	18	AFA ID	Z00012335
Code Chart 64 #	01700		
Project Name	US 377 from South of FM 1171 to Crawford		

- O. Where the Local Government is authorized to perform services under this Agreement and be reimbursed by the State, the Local Government is authorized to submit requests for reimbursement by submitting the original of an itemized invoice, in a form and containing all items required by the State, no more frequently than monthly and no later than ninety (90) days after costs are incurred. If the Local Government submits invoices more than ninety (90) days after the costs are incurred the State may refuse to reimburse the Local Government for those costs.
- P. Upon completion of the Project, the State will perform a final accounting of the Project costs for all items of work with specified percentage funding. Any funds due by the Local Government or the State for these work items will be promptly paid by the owing party.
- Q. The state auditor may conduct an audit or investigation of any entity receiving funds from the State directly under this Agreement or indirectly through a subcontract under this Agreement. Acceptance of funds directly under this Agreement or indirectly through a subcontract under this Agreement acts as acceptance of the authority of the state auditor, under the direction of the legislative audit committee, to conduct an audit or investigation in connection with those funds. An entity that is the subject of an audit or investigation must provide the state auditor with access to any information the state auditor considers relevant to the investigation or audit.
- R. Payment under this Agreement beyond the end of the current fiscal biennium is subject to availability of appropriated funds. If funds are not appropriated, this Agreement shall be terminated immediately with no liability to either party.

**5. Termination of this Agreement**

This Agreement shall remain in effect until the Project is completed and accepted by all parties, unless:

- A. The Agreement is terminated in writing with the mutual consent of the parties;
- B. The Agreement is terminated by one party because of a breach, in which case any cost incurred because of the breach shall be paid by the breaching party;
- C. The Local Government elects not to provide funding after the completion of preliminary engineering, specifications, and estimates (PS&E) and the Project does not proceed because of insufficient funds, in which case the Local Government agrees to reimburse the State for its reasonable actual costs incurred during the Project; or
- D. The Agreement is terminated by the State because the parties are not able to execute a mutually agreeable amendment when the costs for Local Government requested items increase significantly due to differing site conditions, determination that Local government requested work is ineligible for federal or state cost participation, or more thorough definition of the Local Government's proposed work scope identifies greatly differing costs from those estimated. The State will reimburse Local Government remaining funds to the Local Government within ninety (90) days of termination; or
- E. The Project is inactive for thirty-six (36) months or longer and no expenditures have been charged against state funds, in which case the State may in its discretion terminate this Agreement.

**6. Amendments**

Amendments to this Agreement due to changes in the character of the work, terms of the Agreement, or responsibilities of the parties relating to the Project may be enacted through a mutually agreed upon, written amendment.

CCSJ #	0081-03-047		
AFA CSJs	0081-03-047		
District #	18	AFA ID	Z00012335
Code Chart 64 #	01700		
Project Name	US 377 from South of FM 1171 to Crawford		

**7. Remedies**

This Agreement shall not be considered as specifying the exclusive remedy for any Agreement default, but all remedies existing at law and in equity may be availed of by either party to this Agreement and shall be cumulative.

**8. Utilities**

The party named in article 1, Responsible Parties, under AGREEMENT shall be responsible for the adjustment, removal, or relocation of utility facilities in accordance with applicable state laws, regulations, rules, policies, and procedures, including any cost to the State of a delay resulting from the Local Government's failure to ensure that utility facilities are adjusted, removed, or relocated before the scheduled beginning of construction. The Local Government will not be reimbursed with State funds for the cost of required utility work. The Local Government must obtain advance approval for any variance from established procedures. Before a construction contract is let, the Local Government shall provide, at the State's request, a certification stating that the Local Government has completed the adjustment of all utilities that must be adjusted before construction is commenced.

**9. Environmental Assessment and Mitigation**

Development of a transportation project must comply with applicable environmental laws. The party named in article 1, Responsible Parties, under AGREEMENT is responsible for the following:

- A. The identification and assessment of any environmental problems associated with the development of a local project governed by this Agreement.
- B. The cost of any environmental problem's mitigation and remediation.
- C. Providing any public meetings or public hearings required for the environmental assessment process. Public hearings will not be held prior to the approval of Project schematic.
- D. The preparation of the NEPA documents required for the environmental clearance of this Project.

If the Local Government is responsible for the environmental assessment and mitigation, before the advertisement for bids, the Local Government shall provide to the State written documentation from the appropriate regulatory agency or agencies that all environmental clearances have been obtained.

**10. Compliance with Accessibility Standards**

All parties to this Agreement shall ensure that the plans for and the construction of all projects subject to this Agreement are in compliance with standards issued or approved by the Texas Department of Licensing and Regulation (TDLR) as meeting or consistent with minimum accessibility requirements of the Americans with Disabilities Act (P.L. 101-336) (ADA).

**11. Procurement Standards**

For projects being managed by the Local Government and on the State highway system or that include state funding, the Local Government must obtain approval from the State for its proposed procurement procedure for the selection of a professional services provider, a contractor for a construction or maintenance project, or a materials provider.

**12. Architectural and Engineering Services**

The party named in Article 1, Responsible Parties, under AGREEMENT has responsibility for the performance of architectural and engineering services. The engineering plans shall be developed in accordance with the applicable *State's Standard Specifications for Construction and Maintenance of Highways, Streets and Bridges* and the special specifications and special provisions related to it. For

CCSJ #	0081-03-047		
AFA CSJs	0081-03-047		
District #	18	AFA ID	Z00012335
Code Chart 64 #	01700		
Project Name	US 377 from South of FM 1171 to Crawford		

projects on the state highway system, the design shall, at a minimum conform to applicable State manuals. For projects not on the state highway system, the design shall, at a minimum, conform to applicable American Association of State Highway and Transportation Officials (AASHTO) design standards.

In procuring professional services, the parties to this Agreement must comply with Texas Government Code 2254, Subchapter A. If the Local Government is the responsible party, the Local Government shall submit its procurement selection process for prior approval by the State. All professional service contracts must be reviewed and approved by the State prior to execution by the Local Government.

**13. Construction Responsibilities**

The party named in Article 1, Responsible Parties, under AGREEMENT is responsible for the following:

- A. Advertise for construction bids, issue bid proposals, receive and tabulate the bids, and award and administer the contract for construction of the Project. Administration of the contract includes the responsibility for construction engineering and for issuance of any change orders, supplemental agreements, amendments, or additional work orders that may become necessary subsequent to the award of the construction contract. Projects must be authorized by the State prior to advertising for construction.
- B. If the State is the responsible party, the State will use its approved contract letting and award procedures to let and award the construction contract.
- C. If the Local Government is the responsible party, the Local Government shall submit its contract letting and award procedures to the State for review and approval prior to letting.
- D. If the Local Government is the responsible party, the State must concur with the low bidder selection before the Local Government can enter into a contract with the vendor.
- E. If the Local Government is the responsible party, the State must review and approve change orders.
- F. Upon completion of the Project, the party responsible for constructing the Project will issue and sign a "Notification of Completion" acknowledging the Project's construction completion and submit certification(s) sealed by a professional engineer(s) licensed in the State of Texas.
- G. Upon completion of the Project, the party constructing the Project will issue and sign a "Notification of Completion" acknowledging the Project's construction completion.

**14. Project Maintenance**

The Local Government shall be responsible for maintenance of locally owned roads and locally owned facilities after completion of the work. Upon completion of the project by the State, the Local Government will assume responsibility for the cost and overruns associated with the maintenance of the project to include repair, replacement, and/or other required or needed maintenance work of additional turn lanes, irrigation sleeves, and stamped concrete medians in the Town of Argyle

Upon written notification and approval by the State, the Local Government shall maintain the project in accordance with applicable State roadway maintenance manuals and standards.

**15. Right of Way and Real Property**

The party named in Article 1, Responsible Parties, under AGREEMENT is responsible for the provision and acquisition of any needed right of way or real property.

The Local Government shall be responsible for the following:

<b>CCSJ #</b>	<b>0081-03-047</b>		
<b>AFA CSJs</b>	<b>0081-03-047</b>		
<b>District #</b>	<b>18</b>	<b>AFA ID</b>	<b>Z00012335</b>
<b>Code Chart 64 #</b>	<b>01700</b>		
<b>Project Name</b>	<b>US 377 from South of FM 1171 to Crawford</b>		

- A. Right of way and real property acquisition shall be the responsibility of the Local Government. Title to right of way and other related real property must be acceptable to the State before funds may be expended for the improvement of the right of way or real property.
- B. If the Local Government is the owner of any part of the Project site under this Agreement, the Local Government shall permit the State or its authorized representative access to occupy the site to perform all activities required to execute the work.
- C. All parties to this Agreement will comply with and assume the costs for compliance with all the requirements of Title II and Title III of the Uniform Relocation Assistance and Real Property Acquisition Policies Act of 1970, Title 42 U.S.C.A. Section 4601 et seq., including those provisions relating to incidental expenses incurred by the property owners in conveying the real property to the Local Government and benefits applicable to the relocation of any displaced person as defined in 49 CFR Section 24.2(g). Documentation to support such compliance must be maintained and made available to the State and its representatives for review and inspection.
- D. The Local Government shall assume all costs and perform necessary requirements to provide any necessary evidence of title or right of use in the name of the Local Government to the real property required for development of the Project. The evidence of title or rights shall be acceptable to the State, and be free and clear of all encroachments. The Local Government shall secure and provide easements and any needed rights of entry over any other land needed to develop the Project according to the approved Project plans. The Local Government shall be responsible for securing any additional real property required for completion of the Project.
- E. In the event real property is donated to the Local Government after the date of the State's authorization, the Local Government will provide all documentation to the State regarding fair market value of the acquired property. The State will review the Local Government's appraisal, determine the fair market value and credit that amount towards the Local Government's financial share. If donated property is to be used as a funding match, it may not be provided by the Local Government. The State will not reimburse the Local Government for any real property acquired before execution of this Agreement and the obligation of federal spending authority.
- F. The Local Government shall prepare real property maps, property descriptions, and other data as needed to properly describe the real property and submit them to the State for approval prior to the Local Government acquiring the real property. Tracings of the maps shall be retained by the Local Government for a permanent record.
- G. The Local Government agrees to make a determination of property values for each real property parcel by methods acceptable to the State and to submit to the State a tabulation of the values so determined, signed by the appropriate Local Government representative. The tabulations shall list the parcel numbers, ownership, acreage and recommended compensation. Compensation shall be shown in the component parts of land acquired, itemization of improvements acquired, damages (if any) and the amounts by which the total compensation will be reduced if the owner retains improvements. This tabulation shall be accompanied by an explanation to support the determined values, together with a copy of information or reports used in calculating all determined values. Expenses incurred by the Local Government in performing this work may be eligible for reimbursement after the Local Government has received written authorization by the State to proceed with determination of real property values. The State will review the data submitted and may base its reimbursement for parcel acquisitions on these values.
- H. Reimbursement for real property costs will be made to the Local Government for real property purchased in an amount not to exceed eighty percent (80%) of the cost of the real property purchased in accordance with the terms and provisions of this Agreement. Reimbursement will

<b>CCSJ #</b>	0081-03-047		
<b>AFA CSJs</b>	0081-03-047		
<b>District #</b>	18	<b>AFA ID</b>	Z00012335
<b>Code Chart 64 #</b>	01700		
<b>Project Name</b>	US 377 from South of FM 1171 to Crawford		

be in an amount not to exceed eighty percent (80%) of the State's predetermined value of each parcel, or the net cost of the parcel, whichever is less. In addition, reimbursement will be made to the Local Government for necessary payments to appraisers, expenses incurred in order to assure good title, and costs associated with the relocation of displaced persons and personal property as well as incidental expenses.

- I. If the Project requires the use of real property to which the Local Government will not hold title, a separate agreement between the owners of the real property and the Local Government must be executed prior to execution of this Agreement. The separate agreement must establish that the Project will be dedicated for public use for a period of not less than 10 (ten) years after completion. The separate agreement must define the responsibilities of the parties as to the use of the real property and operation and maintenance of the Project after completion. The separate agreement must be approved by the State prior to its execution. A copy of the executed agreement shall be provided to the State.

**16. Insurance**

If this Agreement authorizes the Local Government or its contractor to perform any work on State right of way, before beginning work the entity performing the work shall provide the State with a fully executed copy of the State's Form 1560 Certificate of Insurance verifying the existence of coverage in the amounts and types specified on the Certificate of Insurance for all persons and entities working on State right of way. This coverage shall be maintained until all work on the State right of way is complete. If coverage is not maintained, all work on State right of way shall cease immediately, and the State may recover damages and all costs of completing the work.

**17. Notices**

All notices to either party shall be delivered personally or sent by certified or U.S. mail, postage prepaid, addressed to that party at the following address:

<b>Local Government:</b>	<b>State:</b>
Town of Argyle ATTN: Town Manager 308 Denton Street Argyle, TX 78226	Texas Department of Transportation ATTN: Director of Contract Services 125 E. 11 <sup>th</sup> Street Austin, TX 78701

All notices shall be deemed given on the date delivered in person or deposited in the mail, unless otherwise provided by this Agreement. Either party may change the above address by sending written notice of the change to the other party. Either party may request in writing that notices shall be delivered personally or by certified U.S. mail, and that request shall be carried out by the other party.

**18. Legal Construction**

If one or more of the provisions contained in this Agreement shall for any reason be held invalid, illegal, or unenforceable in any respect, such invalidity, illegality, or unenforceability shall not affect any other provisions and this Agreement shall be construed as if it did not contain the invalid, illegal, or unenforceable provision.

CCSJ #	0081-03-047		
AFA CSJs	0081-03-047		
District #	18	AFA ID	Z00012335
Code Chart 64 #	01700		
Project Name	US 377 from South of FM 1171 to Crawford		

**19. Responsibilities of the Parties**

The State and the Local Government agree that neither party is an agent, servant, or employee of the other party, and each party agrees it is responsible for its individual acts and deeds as well as the acts and deeds of its contractors, employees, representatives, and agents.

**20. Ownership of Documents**

Upon completion or termination of this Agreement, all documents prepared by the State shall remain the property of the State. All data and information prepared under this Agreement shall be made available to the State without restriction or limitation on their further use. All documents produced or approved or otherwise created by the Local Government shall be transmitted to the State, in the format directed by the State, of photocopy reproduction on a monthly basis or as required by the State. The originals shall remain the property of the Local Government.

**21. Compliance with Laws**

The parties shall comply with all federal, state, and local laws, statutes, ordinances, rules and regulations, and the orders and decrees of any courts or administrative bodies or tribunals in any manner affecting the performance of this Agreement. When required, the Local Government shall furnish the State with satisfactory proof of this compliance.

**22. Sole Agreement**

This Agreement constitutes the sole and only agreement between the parties and supersedes any prior understandings or written or oral agreements respecting the Agreement's subject matter.

**23. Procurement and Property Management Standards**

The parties to this Agreement shall adhere to the procurement and property management standards established in the Texas Uniform Grant Management Standards.

**24. Inspection of Books and Records**

The parties to this Agreement shall maintain all books, documents, papers, accounting records, and other documentation relating to costs incurred under this Agreement and shall make such materials available to the State and the Local Government, or their duly authorized representatives for review and inspection at its office during the Agreement period and for seven (7) years from the date of completion of work defined under this Agreement or until any impending litigation, or claims are resolved. Additionally, the State and the Local Government and their duly authorized representatives shall have access to all the governmental records that are directly applicable to this Agreement for the purpose of making audits, examinations, excerpts, and transcriptions.

**25. Audit**

Pursuant to Texas Government Code § 2262.154, the state auditor may conduct an audit or investigation of any entity receiving funds from the state directly under the contract or indirectly through a subcontract under the contract. Acceptance of funds directly under the contract or indirectly through a subcontract under this contract acts as acceptance of the authority of the state auditor, under the direction of the legislative audit committee, to conduct an audit or investigation in connection with those funds. An entity that is the subject of an audit or investigation must provide the state auditor with access to any information the state auditor considers relevant to the investigation or audit.

<b>CCSJ #</b>	<b>0081-03-047</b>		
<b>AFA CSJs</b>	<b>0081-03-047</b>		
<b>District #</b>	<b>18</b>	<b>AFA ID</b>	<b>Z00012335</b>
<b>Code Chart 64 #</b>	<b>01700</b>		
<b>Project Name</b>	<b>US 377 from South of FM 1171 to Crawford</b>		

**26. Historically Underutilized Business (HUB) and Small Business Enterprise (SBE) Requirements**

For projects with State funds and no federal funds, the Local Government will be required to follow the provisions of Texas Transportation Code §201.702 and 43 TAC §§9.354-9.355 (HUB) and §§9.314-9.315 (SBE). The Local Government must incorporate project goals approved by TxDOT into project documents before advertising for receipt of bids. Contractors must select HUBs and SBEs from TxDOT-approved or maintained sources. The Local Government will provide monthly updates of HUB/SBE (as appropriate) participation and report final accomplishments to TxDOT for credit to overall program goals.

For projects with no state or federal funds that are not on the state or federal highway systems, the Local Government should follow its own local or specific ordinances and procedures. Local Governments are encouraged to use HUBs and SBEs from TxDOT-approved or maintained sources. The Local Government must also report final HUB accomplishments to TxDOT for credit to overall program goals.

**27. Debarment Certifications**

If state funds are used, the parties are prohibited from making any award to any party that is debarred under the Texas Administrative Code, Title 34, Part 1, Chapter 20, Subchapter G, Rule §20.585 and the Texas Administrative Code, Title 43, Part 1, Chapter 9, Subchapter G.

**28. Pertinent Non-Discrimination Authorities**

During the performance of this Agreement, the Local Government, for itself, its assignees, and successors in interest agree to comply with the following nondiscrimination statutes and authorities; including but not limited to:

- A. Title VI of the Civil Rights Act of 1964 (42 U.S.C. § 2000d et seq., 78 stat. 252), (prohibits discrimination on the basis of race, color, national origin); and 49 CFR Part 21.
- B. The Uniform Relocation Assistance and Real Property Acquisition Policies Act of 1970, (42 U.S.C. § 4601), (prohibits unfair treatment of persons displaced or whose property has been acquired because of Federal or Federal-aid programs and projects).
- C. Federal-Aid Highway Act of 1973, (23 U.S.C. § 324 et seq.), as amended, (prohibits discrimination on the basis of sex).
- D. Section 504 of the Rehabilitation Act of 1973, (29 U.S.C. § 794 et seq.) as amended, (prohibits discrimination on the basis of disability); and 49 CFR Part 27.
- E. The Age Discrimination Act of 1975, as amended, (42 U.S.C. § 6101 et seq.), (prohibits discrimination on the basis of age).
- F. Airport and Airway Improvement Act of 1982, (49 U.S.C. Chapter 471, Section 47123), as amended, (prohibits discrimination based on race, creed, color, national origin, or sex).
- G. The Civil Rights Restoration Act of 1987, (PL 100-209), (Broadened the scope, coverage and applicability of Title VI of the Civil Rights Act of 1964, The Age Discrimination Act of 1975 and Section 504 of the Rehabilitation Act of 1973, by expanding the definition of the terms “programs or activities” to include all of the programs or activities of the Federal-aid recipients, sub-recipients and contractors, whether such programs or activities are Federally funded or not).
- H. Titles II and III of the Americans with Disabilities Act, which prohibits discrimination on the basis of disability in the operation of public entities, public and private transportation systems, places of public accommodation, and certain testing entities (42 U.S.C. §§ 12131-12189) as implemented by Department of Transportation regulations at 49 C.F.R. parts 37 and 38.

CCSJ #	0081-03-047		
AFA CSJs	0081-03-047		
District #	18	AFA ID	Z00012335
Code Chart 64 #	01700		
Project Name	US 377 from South of FM 1171 to Crawford		

- I. The Federal Aviation Administration’s Nondiscrimination statute (49 U.S.C. § 47123) (prohibits discrimination on the basis of race, color, national origin, and sex).
- J. Executive Order 12898, Federal Actions to Address Environmental Justice in Minority Populations and Low-Income Populations, which ensures nondiscrimination against minority populations by discouraging programs, policies, and activities with disproportionately high and adverse human health or environmental effects on minority and low-income populations.
- K. Executive Order 13166, Improving Access to Services for Persons with Limited English Proficiency, and resulting agency guidance, national origin discrimination includes discrimination because of limited English proficiency (LEP). To ensure compliance with Title VI, the parties must take reasonable steps to ensure that LEP persons have meaningful access to the programs (70 Fed. Reg. at 74087 to 74100).
- L. Title IX of the Education Amendments of 1972, as amended, which prohibits the parties from discriminating because of sex in education programs or activities (20 U.S.C. 1681 et seq.).

**29. Signatory Warranty**

Each signatory warrants that the signatory has necessary authority to execute this Agreement on behalf of the entity represented.

Each party is signing this agreement on the date stated under that party’s signature.

**THE STATE OF TEXAS**

---

Signature

---

Typed or Printed Name

---

Typed or Printed Title


---

Date

**THE LOCAL GOVERNMENT**

---

Signature




---

Typed or Printed Name

Ronald Schmidt

---

Typed or Printed Title

Mayor

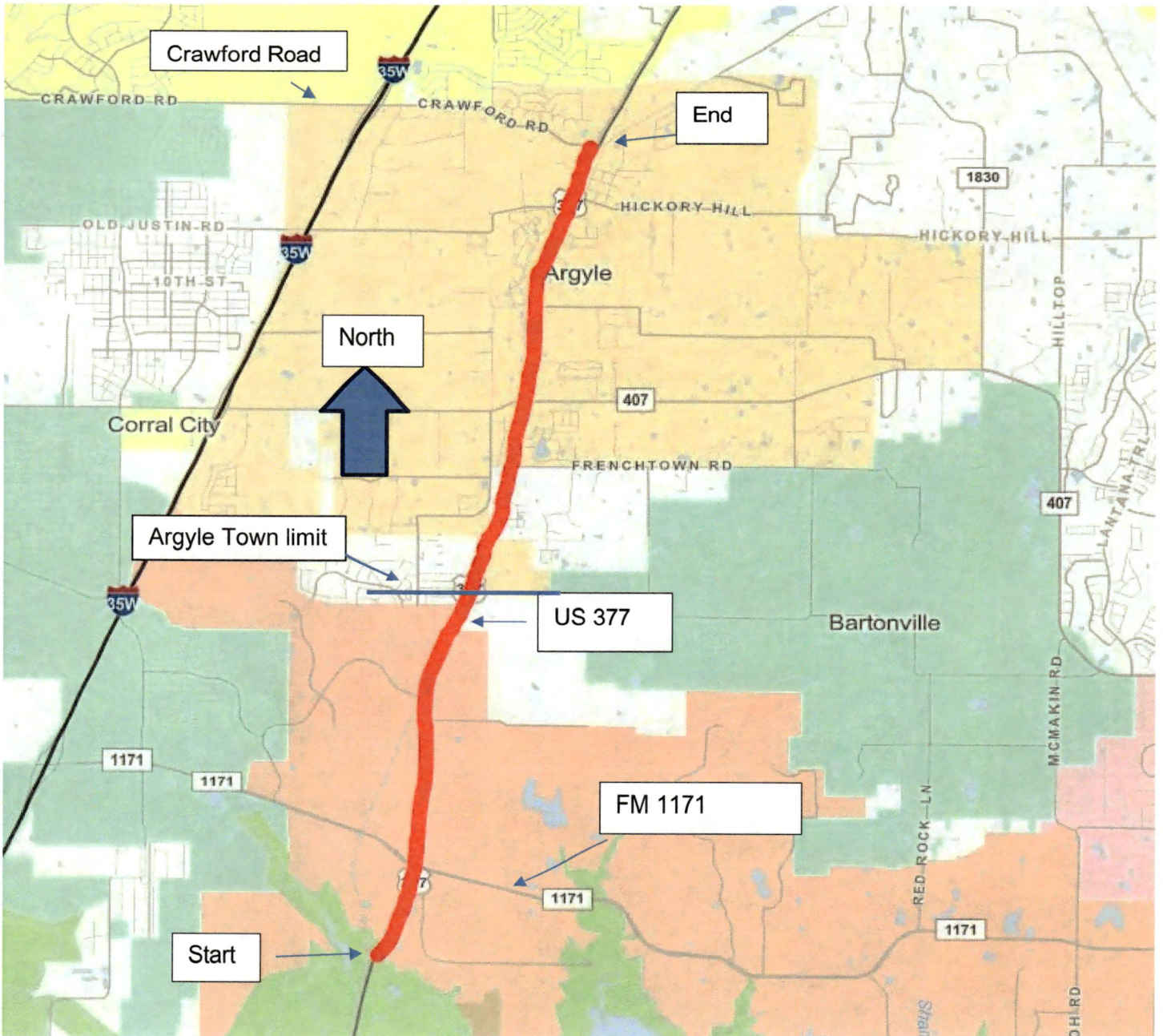
---

Date

12-15-2025

CCSJ #	0081-03-047		
AFA CSJs	0081-03-047		
District #	18	AFA ID	Z00012335
Code Chart 64 #	01700		
Project Name	US 377 from South of FM 1171 to Crawford		

**ATTACHMENT A**  
**LOCATION MAP SHOWING PROJECT**



CCSJ #	0081-03-047		
AFA CSJs	0081-03-047		
District #	18	AFA ID	Z00012335
Code Chart 64 #	01700		
Project Name	US 377 from South of FM 1171 to Crawford		

## ATTACHMENT B PROJECT BUDGET

Construction costs will be allocated based on 100% Local funding. The Local Government will then be responsible for cost overruns.

Description	Total Estimated Cost	Federal Participation		State Participation		Local Participation	
		%	Cost	%	Cost	%	Cost
Construction (by State)	\$711,967.31	0%	\$0	0%	\$0	100%	\$711,967.31
Direct State Costs @13.22%	\$94,122.08	0%	\$0	0%	\$0	100%	\$94,122.08
Subtotal	\$806,089.39		\$0		\$0		\$806,089.39
Indirect State Costs (5.51%)	\$5,186.13	0%	\$0	0%	\$0	100%	\$5,186.13
<b>TOTAL</b>	<b>\$811,275.52</b>		<b>\$0</b>		<b>\$0</b>		<b>\$811,275.52</b>

Total Estimated Local Government Participation = \$811,275.52.

Total Estimated Payment by the Local Government to the State on full execution of this Agreement  
= \$811,275.52.

This is an estimate. The final amount of Local Government participation will be based on actual costs.

<b>CCSJ #</b>	<b>0081-03-047</b>		
<b>AFA CSJs</b>	<b>0081-03-047</b>		
<b>District #</b>	<b>18</b>	<b>AFA ID</b>	<b>Z00012335</b>
<b>Code Chart 64 #</b>	<b>01700</b>		
<b>Project Name</b>	<b>US 377 from South of FM 1171 to Crawford</b>		

**ATTACHMENT C  
RESOLUTION, ORDINANCE, OR COMMISSIONERS COURT ORDER**



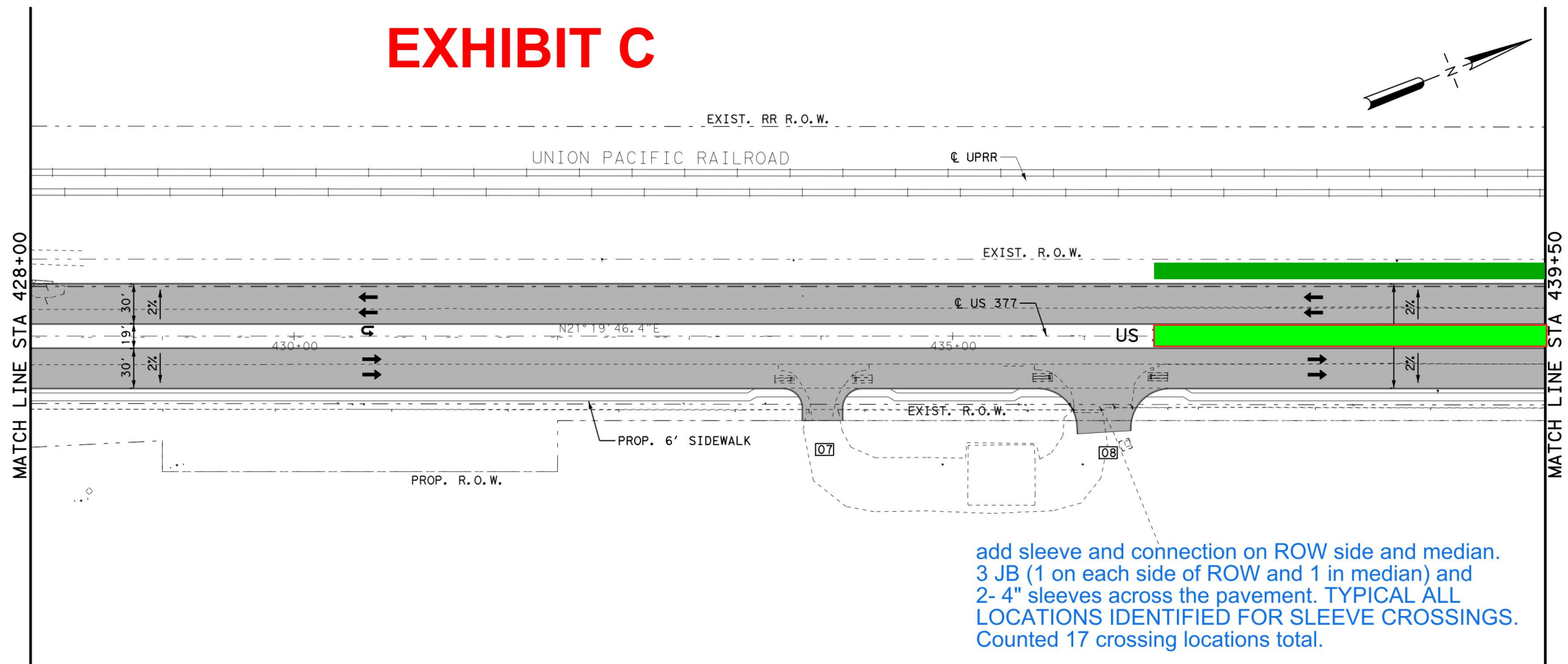
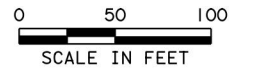
ITEM	DESCRIPTION	UNIT	Unit Cost	Waterbrook Grocery	Cost 1	Point Bank	Cost 2
3607006	CONC PVMT (CONT REINF - CRCP) (12")	SY	\$ 120.00	576	\$ 69,120.00	353	\$ 42,360.00
3447001	SP MIXES SP-B PG64-22	TON	\$ 103.00	134	\$ 13,764.41	85	\$ 8,711.23
2607007	LIME TRT (EXST MATL)(8")	SY	\$ 11.00	607	\$ 6,681.75	384	\$ 4,228.75
2607005	LIME (HYDRATED LIME (SLURRY))	TON	\$ 350.00	10	\$ 3,543.35	6	\$ 2,242.52
<b>TOTAL</b>					<b>\$ 93,109.51</b>		<b>\$ 57,542.50</b>

	7005	7040
Sheet	JCTBOX (COMPL) (PJB) (3FTX3FT)	CONDT (PVC) (SCH 40) (4")
		LF
BEGIN TO 324+50		
324+50 TO 336+00		
336+00 TO 347+50		
347+50 TO 359+00		
359+00 TO 370+50		
370+50 TO 382+00		
382+00 TO 393+50		
393+50 TO 405+00		
405+00 TO 416+50		
416+50 TO 428+00		
428+00 TO 439+50	3	240
439+50 TO 451+00		
451+00 TO 462+50	3	274
462+50 TO 474+00	3	254
474+00 TO 485+50	6	600
485+50 TO 497+00	3	300
497+00 TO 508+50	3	300
508+50 TO 520+00	3	250
520+00 TO 531+50	3	250
531+50 TO 543+00	3	250
543+00 TO 554+50	3	300
554+50 TO 566+00		
566+00 TO 577+50	3	240
577+50 TO 589+00	6	480
589+00 TO 600+50	3	220
600+50 TO 612+00	3	240
612+00 TO 623+50	3	240
623+50 TO 635+00	3	260
635+00 TO END		
<b>Total</b>	<b>54</b>	<b>4698</b>

Unit Cost	\$ 6,500.00	\$ 25.00
<b>Total Cost</b>	<b>\$ 351,000.00</b>	<b>\$ 117,450.00</b>

TIME: 5:35:20 AM  
DATE: 9/11/2025

# EXHIBIT C




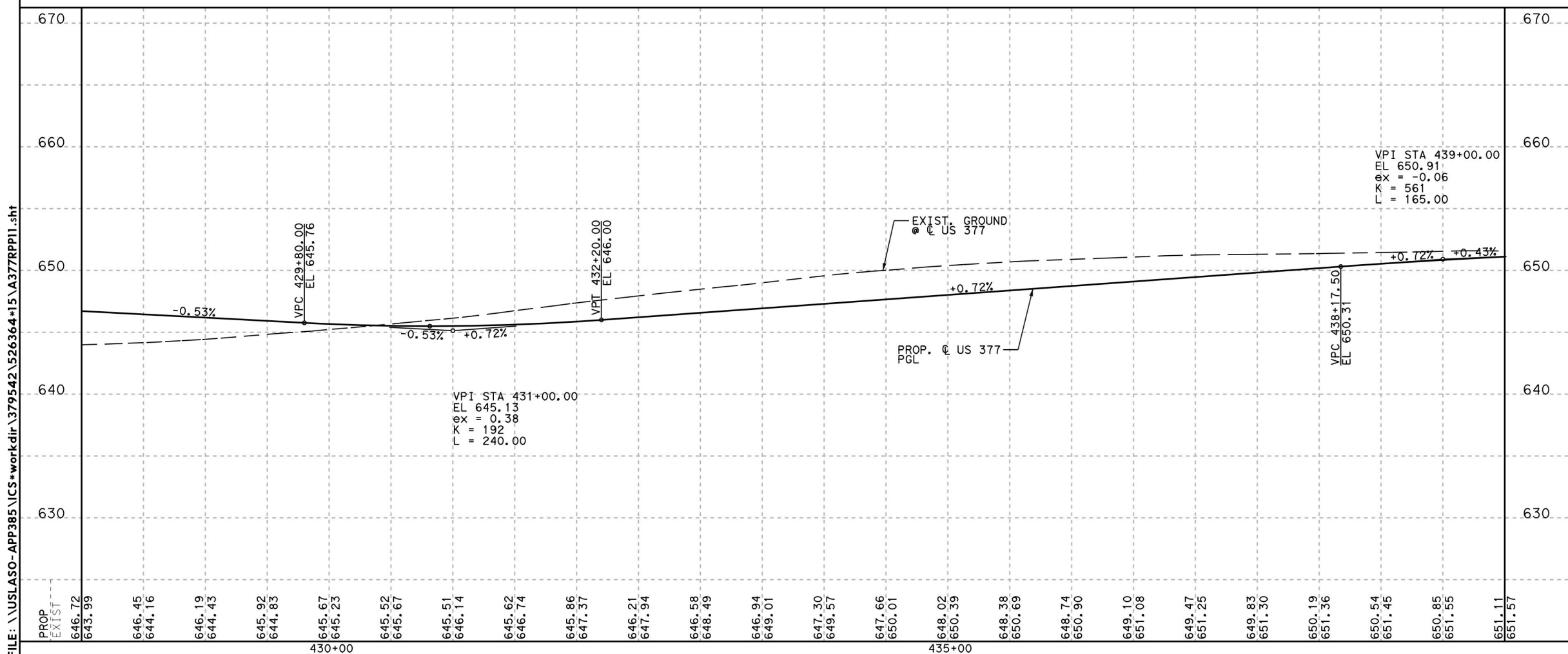
### LEGEND

- RIGHT OF WAY (R.O.W.)
- █ PAVEMENT CONSTRUCTION
- ← PROPOSED TRAFFIC FLOW
- ⇐ EXISTING TRAFFIC FLOW
- ⊗ DRIVEWAY NUMBER
- (XXX-X) CURVE NUMBER

### NOTES:

1. SEE "HORIZONTAL ALIGNMENT DATA" SHEETS FOR ADDITIONAL INFORMATION REGARDING HORIZONTAL ALIGNMENTS.
2. FOR ADDITIONAL US 377, FRONTAGE ROAD AND CROSS STREET INFORMATION, REFER TO APPLICABLE PLAN & PROFILE SHEETS, TYPICAL SECTIONS.
3. ALL DIMENSIONS TO FACE OF CURB OR NOMINAL FACE OF RAIL UNLESS NOTED OTHERWISE.
4. SEE CULVERT LAYOUTS FOR MORE INFORMATION REGARDING EXISTING AND PROPOSED CULVERTS.
5. FOR DETAILS REGARDING CONSTRUCTION OF RAILROAD CROSSINGS, SEE PLANKING LAYOUTS.

add sleeve and connection on ROW side and median.  
3 JB (1 on each side of ROW and 1 in median) and  
2- 4" sleeves across the pavement. TYPICAL ALL  
LOCATIONS IDENTIFIED FOR SLEEVE CROSSINGS.  
Counted 17 crossing locations total.



**Jacobs** 1999 BRYAN ST, SUITE 3500  
DALLAS, TX 75201-3136  
Phone: +1 (214) 638-0145  
Firm Registration: F-2966

Texas Department of Transportation  
© 2026

## US 377 ROADWAY PLAN & PROFILE STA 428+00 TO STA 439+50

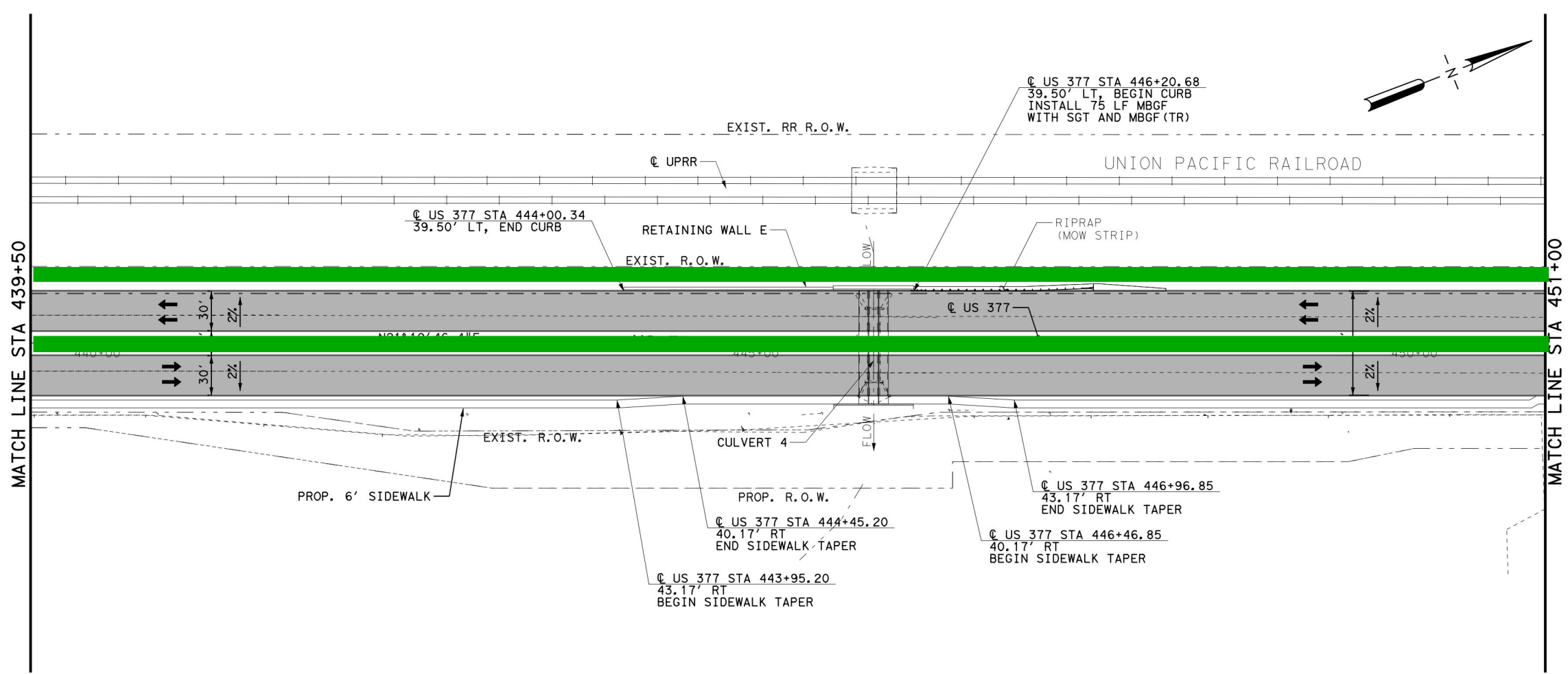
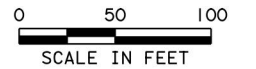
SCALE: 1"=100' H 1"=10' V SHEET 11 OF 29

DESIGN	FED. RD. DIV. NO.	PROJECT NO.		HIGHWAY NO.
KLK	6	(See Title Sheet)		US377
CHECK	JPP	STATE	DISTRICT	COUNTY
GRAPHICS	JRE	TEXAS	DAL	DENTON
CHECK	JPP	CONTROL	SECTION	JOB
		0081	03	047

**415**

FILE: \\USLASO-APP385\ICS\*workdir\379542\526364\*15\A377RPPI1.sht

TIME: 5:32:44 AM  
DATE: 9/11/2025




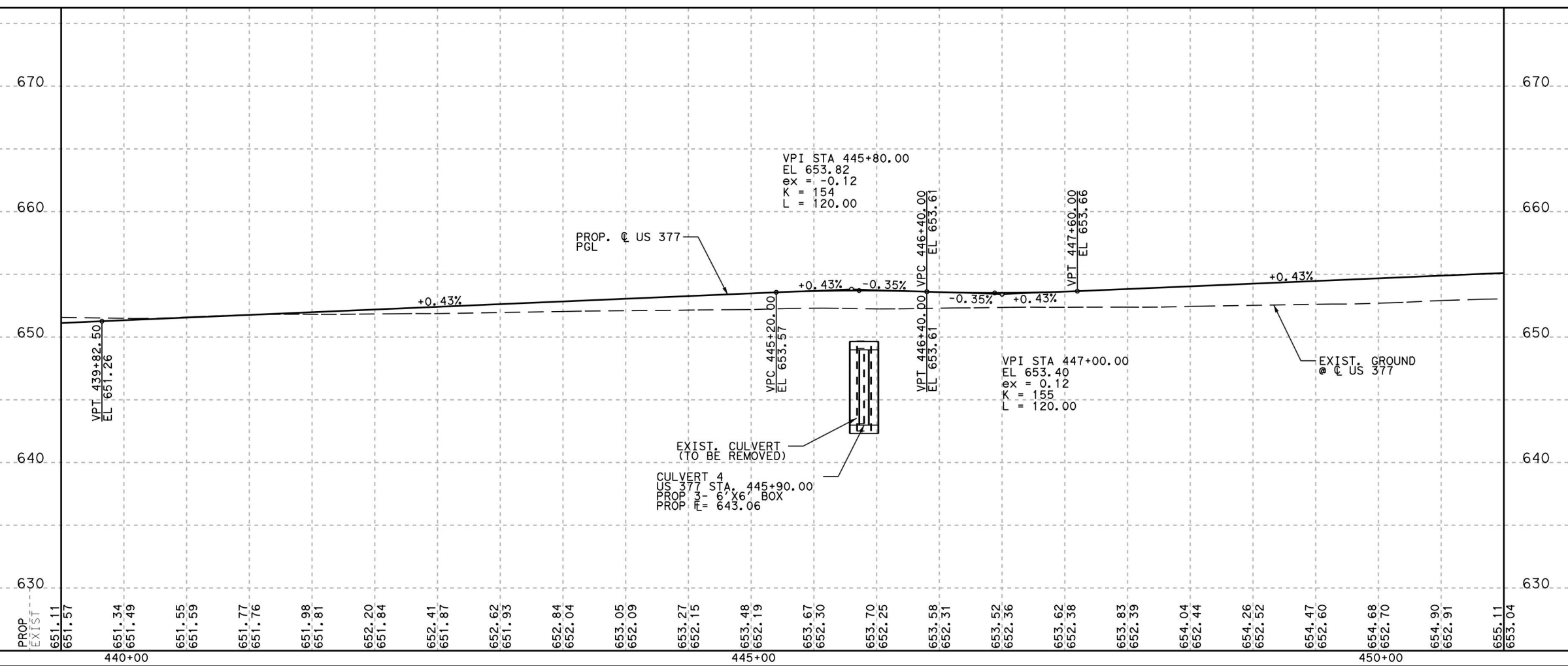
**LEGEND**

- RIGHT OF WAY (R.O.W.)
- █ PAVEMENT CONSTRUCTION
- ← PROPOSED TRAFFIC FLOW
- ⇐ EXISTING TRAFFIC FLOW
- ⊗ DRIVEWAY NUMBER
- (XXX-X) CURVE NUMBER

**NOTES:**

1. SEE "HORIZONTAL ALIGNMENT DATA" SHEETS FOR ADDITIONAL INFORMATION REGARDING HORIZONTAL ALIGNMENTS.
2. FOR ADDITIONAL US 377, FRONTAGE ROAD AND CROSS STREET INFORMATION, REFER TO APPLICABLE PLAN & PROFILE SHEETS, TYPICAL SECTIONS.
3. ALL DIMENSIONS TO FACE OF CURB OR NOMINAL FACE OF RAIL UNLESS NOTED OTHERWISE.
4. SEE CULVERT LAYOUTS FOR MORE INFORMATION REGARDING EXISTING AND PROPOSED CULVERTS.
5. FOR DETAILS REGARDING CONSTRUCTION OF RAILROAD CROSSINGS, SEE PLANKING LAYOUTS.

FILE: \\USLASO-APP385\ICS\*workdir\379542\526364\*16\A377RPP12.sht



**Jacobs** 1999 BRYAN ST, SUITE 3500  
DALLAS, TX 75201-3136  
Phone: +1 (214) 638-0145  
Firm Registration: F-2966

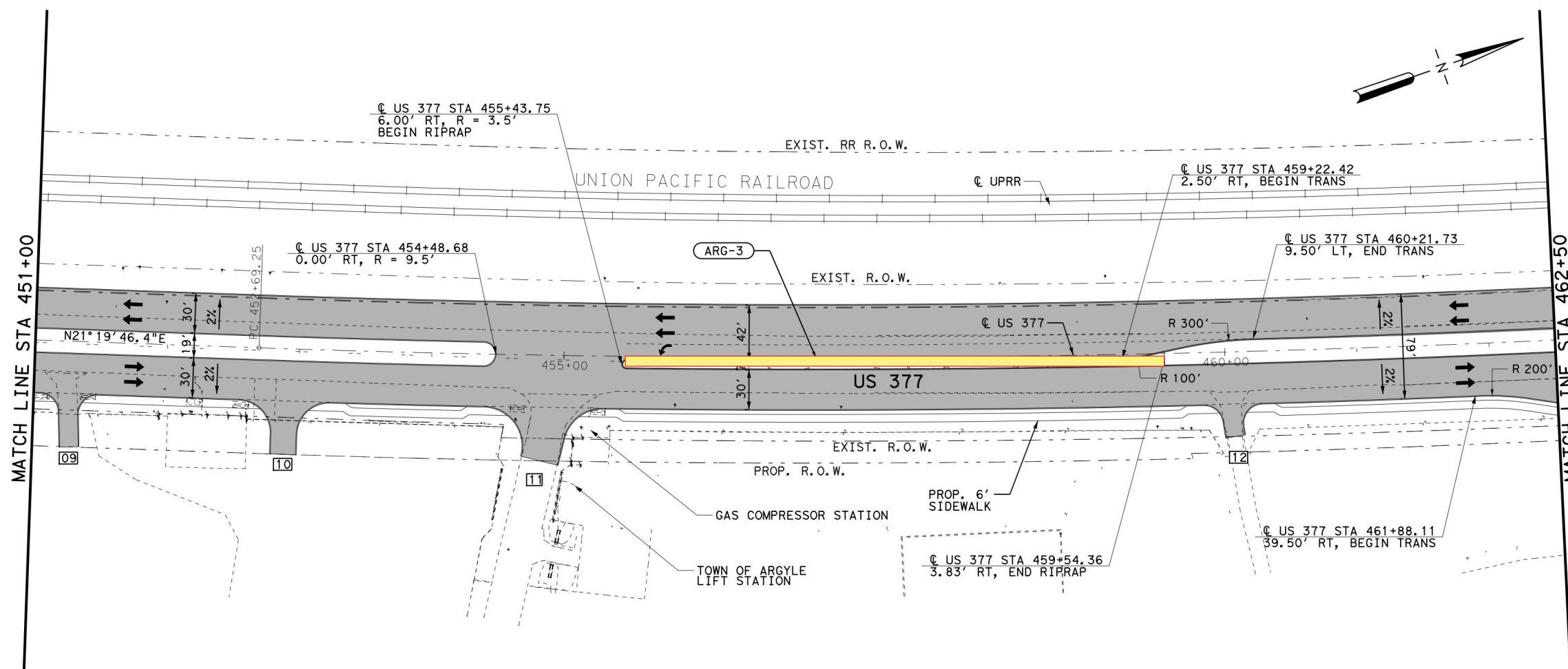
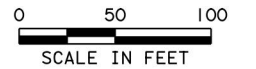


**US 377**  
**ROADWAY**  
**PLAN & PROFILE**  
**STA 439+50 TO STA 451+00**

SCALE: 1"=100' H 1"=10' V SHEET 12 OF 29

DESIGN	FED. RD. DIV. NO.	PROJECT NO.		HIGHWAY NO.
KLK	6	(See Title Sheet)		US377
CHECK	STATE	DISTRICT	COUNTY	SHEET NO.
JPP	TEXAS	DAL	DENTON	416
GRAPHICS	CONTROL	SECTION	JOB	
JPP	0081	03	047	

TIME: 5:33:08 AM  
DATE: 9/11/2025



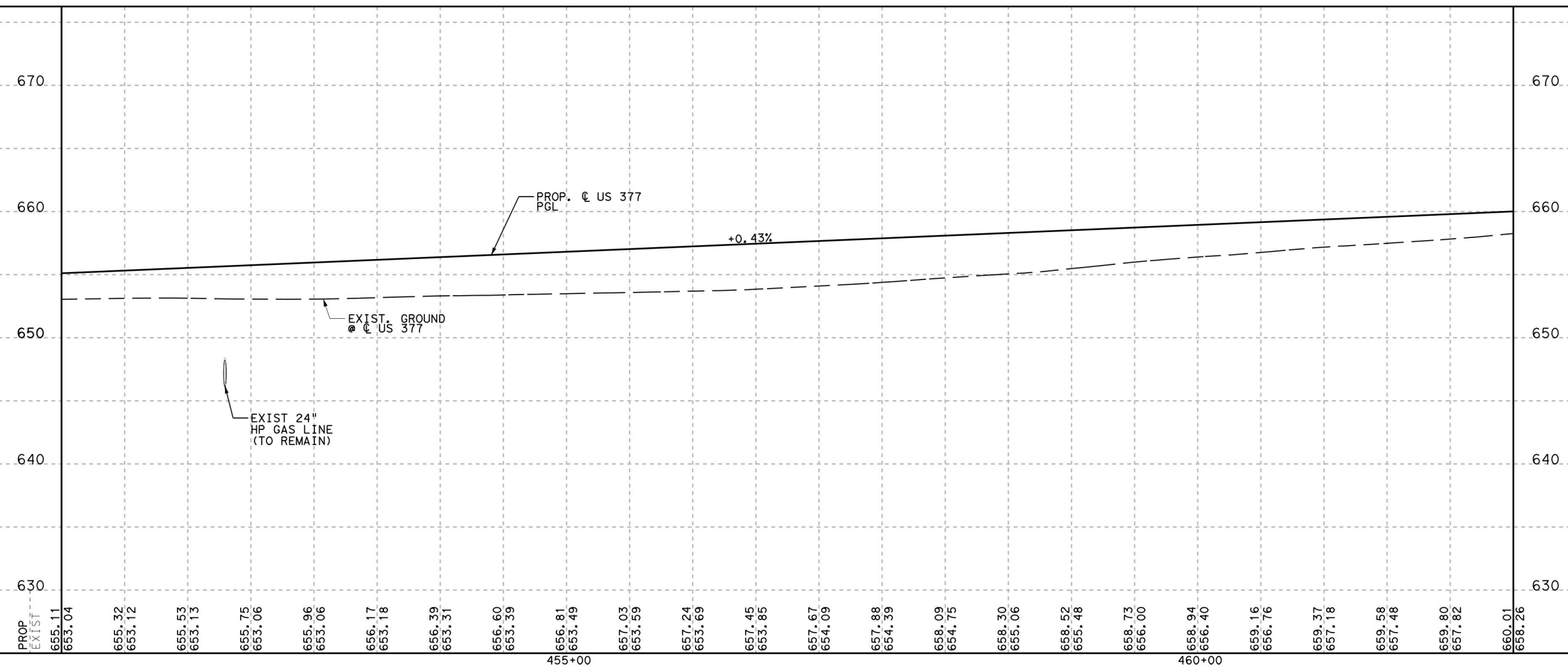
**LEGEND**

- RIGHT OF WAY (R.O.W.)
- █ PAVEMENT CONSTRUCTION
- ← PROPOSED TRAFFIC FLOW
- ⇐ EXISTING TRAFFIC FLOW
- ⊗ DRIVEWAY NUMBER
- (XXX-X) CURVE NUMBER

**NOTES:**

1. SEE "HORIZONTAL ALIGNMENT DATA" SHEETS FOR ADDITIONAL INFORMATION REGARDING HORIZONTAL ALIGNMENTS.
2. FOR ADDITIONAL US 377, FRONTAGE ROAD AND CROSS STREET INFORMATION, REFER TO APPLICABLE PLAN & PROFILE SHEETS, TYPICAL SECTIONS.
3. ALL DIMENSIONS TO FACE OF CURB OR NOMINAL FACE OF RAIL UNLESS NOTED OTHERWISE.
4. SEE CULVERT LAYOUTS FOR MORE INFORMATION REGARDING EXISTING AND PROPOSED CULVERTS.
5. FOR DETAILS REGARDING CONSTRUCTION OF RAILROAD CROSSINGS, SEE PLANKING LAYOUTS.

FILE: \\USLASO-APP385\ICS\*workdir\379542\526364\*17\A377RPPI3.sht



**Jacobs** 1999 BRYAN ST, SUITE 3500  
DALLAS, TX 75201-3136  
Phone: +1 (214) 638-0145  
Firm Registration: F-2966

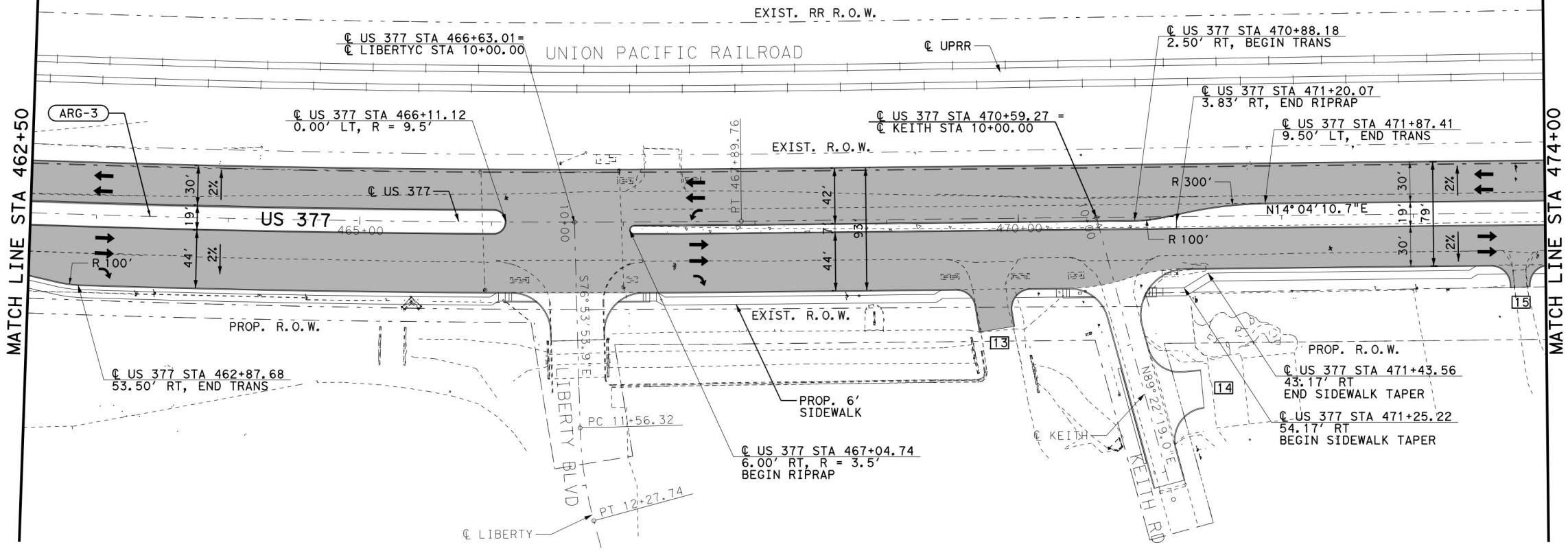
**Texas Department of Transportation**  
© 2026

**US 377**  
**ROADWAY**  
**PLAN & PROFILE**  
**STA 451+00 TO STA 462+50**

SCALE: 1"=100' H 1"=10' V SHEET 13 OF 29

DESIGN	FED. RD. DIV. NO.	PROJECT NO.		HIGHWAY NO.
KLK	6	(See Title Sheet)		US377
CHECK	STATE	DISTRICT	COUNTY	SHEET NO.
JPP	TEXAS	DAL	DENTON	417
GRAPHICS	CONTROL	SECTION	JOB	
JPP	0081	03	047	

TIME: 5:31:36 AM  
DATE: 9/11/2025




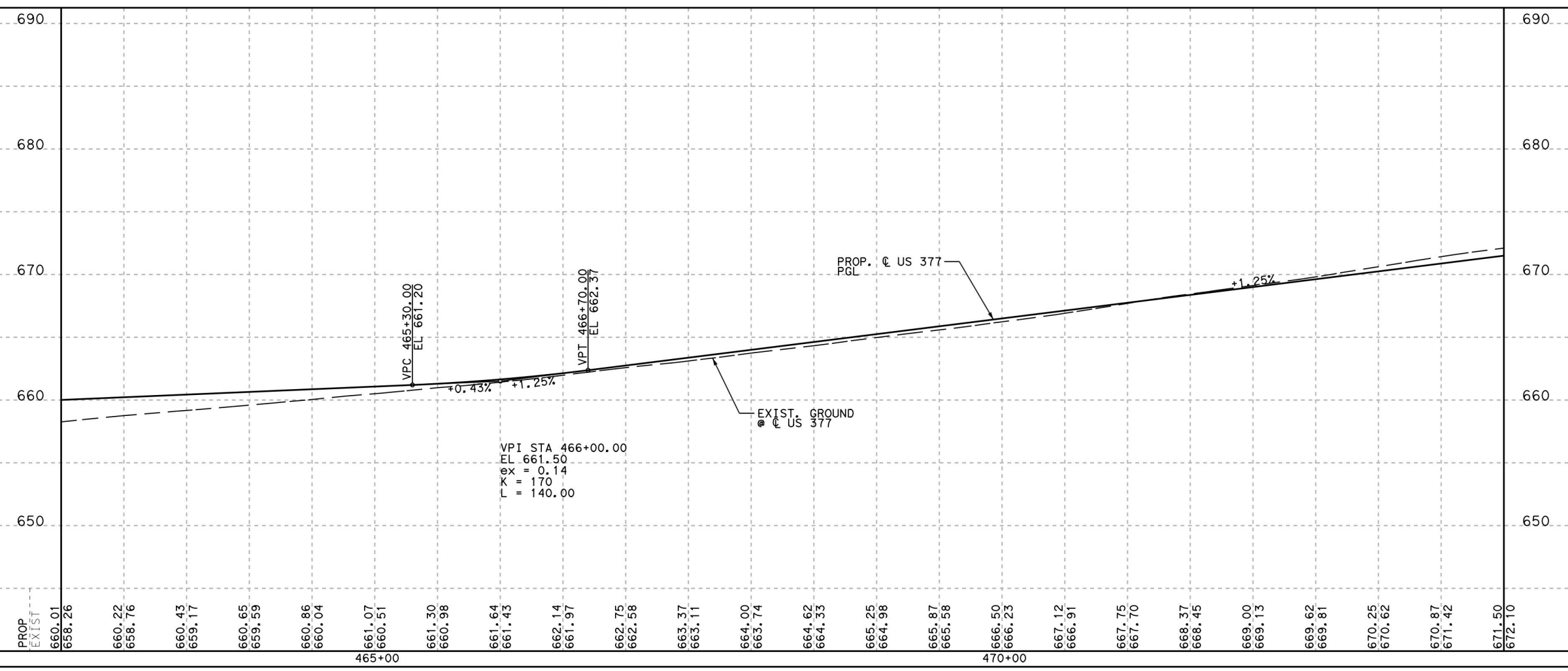
**LEGEND**

- RIGHT OF WAY (R.O.W.)
- ▨ PAVEMENT CONSTRUCTION
- ← PROPOSED TRAFFIC FLOW
- ⇐ EXISTING TRAFFIC FLOW
- ⊗ DRIVEWAY NUMBER
- (XXX-X) CURVE NUMBER

**NOTES:**

1. SEE "HORIZONTAL ALIGNMENT DATA" SHEETS FOR ADDITIONAL INFORMATION REGARDING HORIZONTAL ALIGNMENTS.
2. FOR ADDITIONAL US 377, FRONTAGE ROAD AND CROSS STREET INFORMATION, REFER TO APPLICABLE PLAN & PROFILE SHEETS, TYPICAL SECTIONS.
3. ALL DIMENSIONS TO FACE OF CURB OR NOMINAL FACE OF RAIL UNLESS NOTED OTHERWISE.
4. SEE CULVERT LAYOUTS FOR MORE INFORMATION REGARDING EXISTING AND PROPOSED CULVERTS.
5. FOR DETAILS REGARDING CONSTRUCTION OF RAILROAD CROSSINGS, SEE PLANKING LAYOUTS.

FILE: \\USLASO-APP385\ICS\*workdir\379542\526364\18\A377RPPI4.sht



**Jacobs** 1999 BRYAN ST, SUITE 3500  
DALLAS, TX 75201-3136  
Phone: +1 (214) 638-0145  
Firm Registration: F-2966

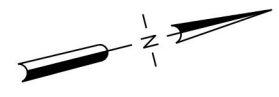
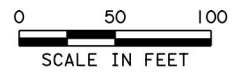


**US 377**  
**ROADWAY**  
**PLAN & PROFILE**  
**STA 462+50 TO STA 474+00**

SCALE: 1"=100' H 1"=10' V SHEET 14 OF 29

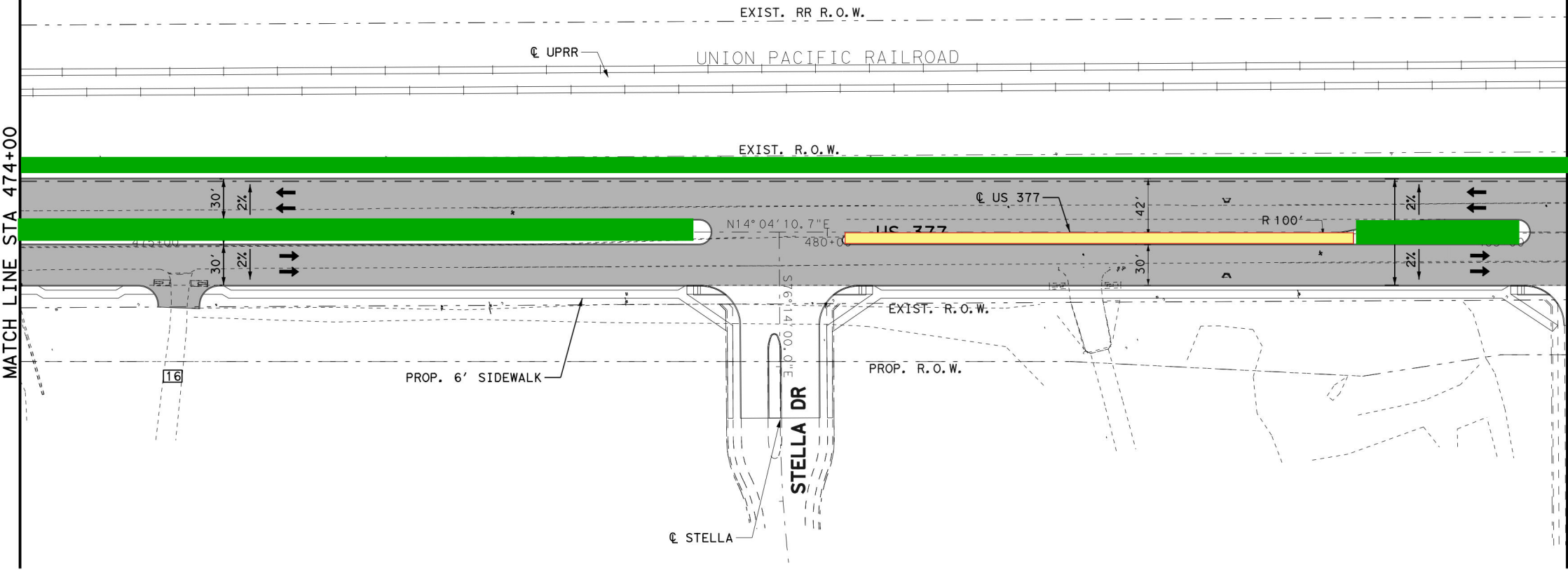
DESIGN	FED. RD. DIV. NO.	PROJECT NO.		HIGHWAY NO.
KLK	6	(See Title Sheet)		US377
CHECK	STATE	DISTRICT	COUNTY	SHEET NO.
JPP	TEXAS	DAL	DENTON	418
GRAPHICS	CONTROL	SECTION	JOB	
CHECK	JPP	0081	03 047	

TIME: 5:31:40 AM  
DATE: 9/11/2025



MATCH LINE STA 474+00

MATCH LINE STA 485+50




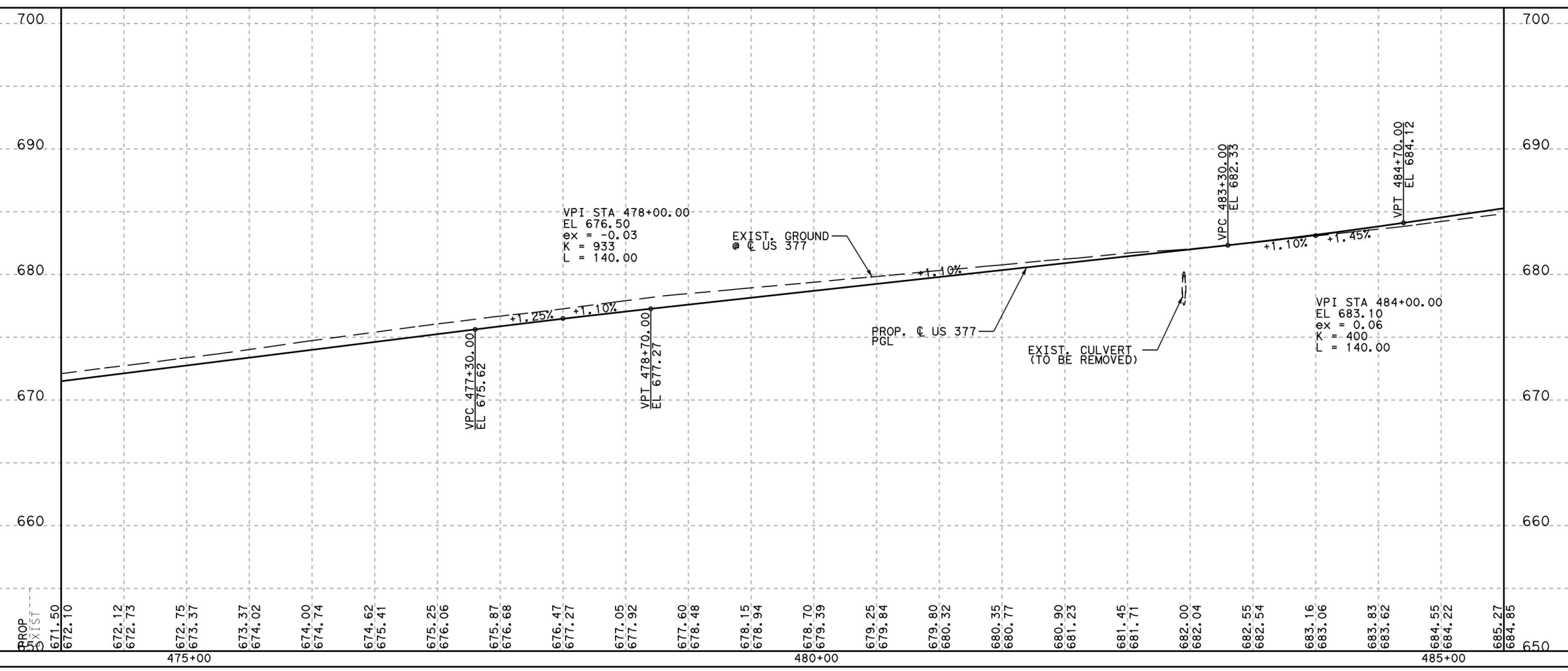
**LEGEND**

- RIGHT OF WAY (R.O.W.)
- █ PAVEMENT CONSTRUCTION
- ← PROPOSED TRAFFIC FLOW
- ⇐ EXISTING TRAFFIC FLOW
- ⊗ DRIVEWAY NUMBER
- ⊗ XXX-X CURVE NUMBER

**NOTES:**

1. SEE "HORIZONTAL ALIGNMENT DATA" SHEETS FOR ADDITIONAL INFORMATION REGARDING HORIZONTAL ALIGNMENTS.
2. FOR ADDITIONAL US 377, FRONTAGE ROAD AND CROSS STREET INFORMATION, REFER TO APPLICABLE PLAN & PROFILE SHEETS, TYPICAL SECTIONS.
3. ALL DIMENSIONS TO FACE OF CURB OR NOMINAL FACE OF RAIL UNLESS NOTED OTHERWISE.
4. SEE CULVERT LAYOUTS FOR MORE INFORMATION REGARDING EXISTING AND PROPOSED CULVERTS.
5. FOR DETAILS REGARDING CONSTRUCTION OF RAILROAD CROSSINGS, SEE PLANKING LAYOUTS.

FILE: \\USLASO-APP385\ICS\*workdir\379542\526364\19\A377RPP15.sht



**Jacobs** 1999 BRYAN ST, SUITE 3500  
DALLAS, TX 75201-3136  
Phone: +1 (214) 638-0145  
Firm Registration: F-2966

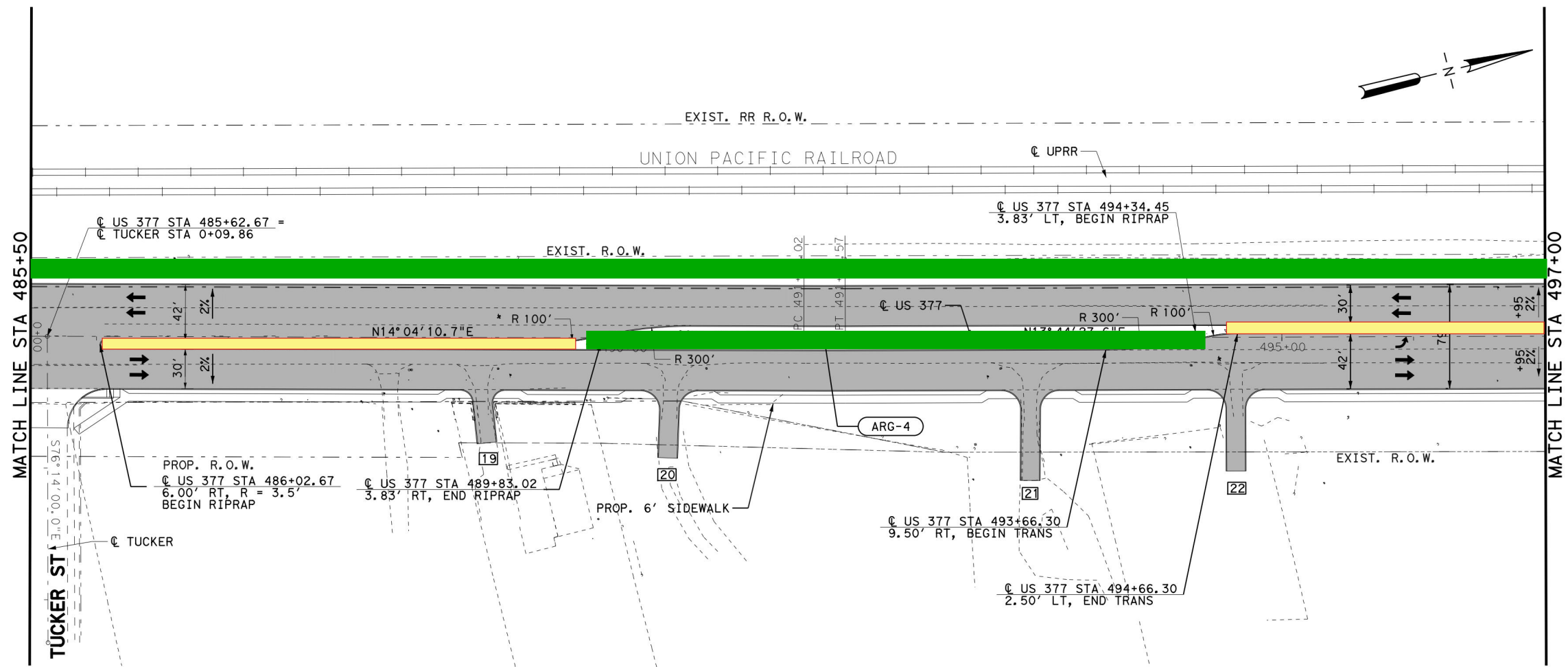
Texas Department of Transportation  
© 2026

**US 377**  
**ROADWAY**  
**PLAN & PROFILE**  
**STA 474+00 TO STA 485+50**

SCALE: 1"=100' H 1"=10' V SHEET 15 OF 29

DESIGN	KLK	FED. RD. DIV. NO.	6	PROJECT NO.	(See Title Sheet)	HIGHWAY NO.	US377
CHECK	JPP	STATE	DAL	DISTRICT	DENTON	COUNTY	SHEET NO.
GRAPHICS	JRE	TEXAS	DAL	DENTON			419
CHECK	JPP	CONTROL	0081	SECTION	03	JOB	

TIME: 5:30:58 AM  
DATE: 9/11/2025




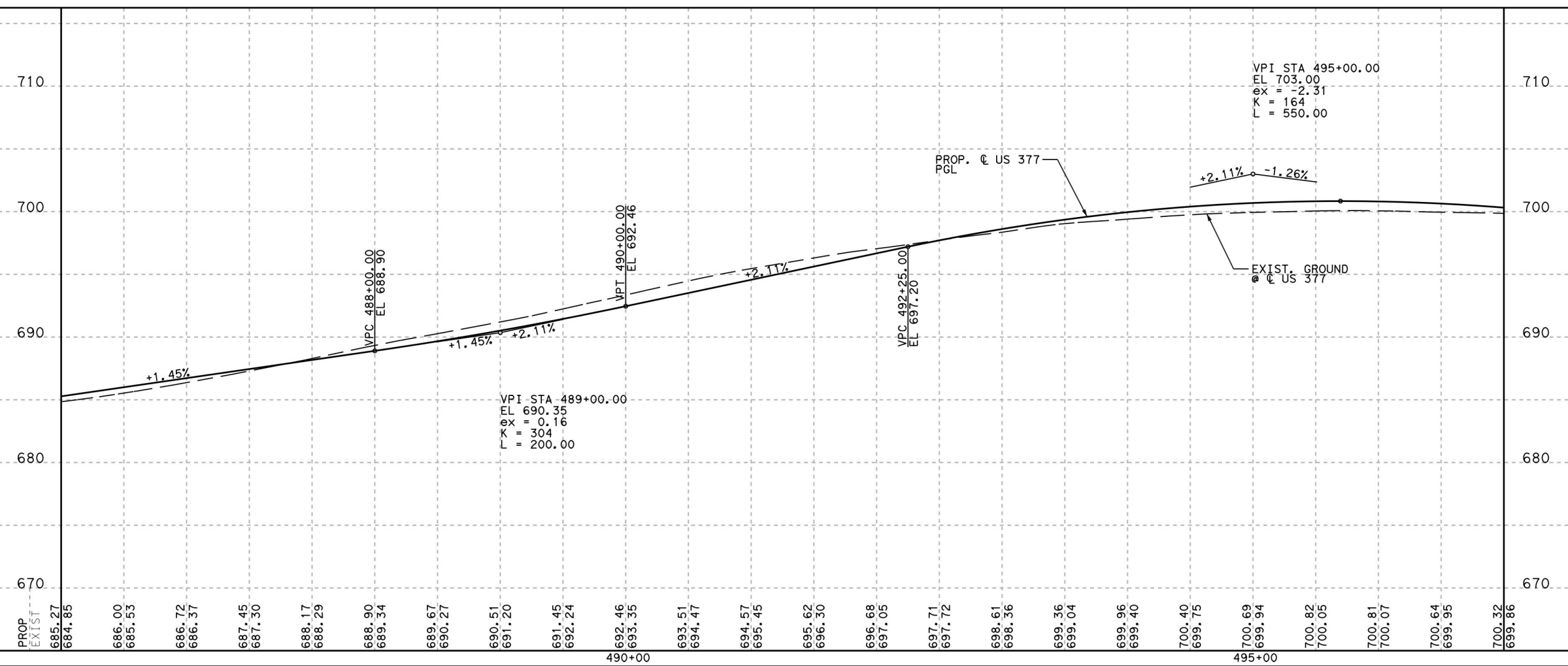
**LEGEND**

- RIGHT OF WAY (R.O.W.)
- PAVEMENT CONSTRUCTION
- PROPOSED TRAFFIC FLOW
- EXISTING TRAFFIC FLOW
- DRIVEWAY NUMBER
- CURVE NUMBER

**NOTES:**

1. SEE "HORIZONTAL ALIGNMENT DATA" SHEETS FOR ADDITIONAL INFORMATION REGARDING HORIZONTAL ALIGNMENTS.
2. FOR ADDITIONAL US 377, FRONTAGE ROAD AND CROSS STREET INFORMATION, REFER TO APPLICABLE PLAN & PROFILE SHEETS, TYPICAL SECTIONS.
3. ALL DIMENSIONS TO FACE OF CURB OR NOMINAL FACE OF RAIL UNLESS NOTED OTHERWISE.
4. SEE CULVERT LAYOUTS FOR MORE INFORMATION REGARDING EXISTING AND PROPOSED CULVERTS.
5. FOR DETAILS REGARDING CONSTRUCTION OF RAILROAD CROSSINGS, SEE PLANKING LAYOUTS.

FILE: \\USLASO-APP385\ICS\*workdir\379542\526364\*20\A377RPP16.sht



**Jacobs** 1999 BRYAN ST, SUITE 3500  
DALLAS, TX 75201-3136  
Phone: +1 (214) 638-0145  
Firm Registration: F-2966

**Texas Department of Transportation**  
© 2026

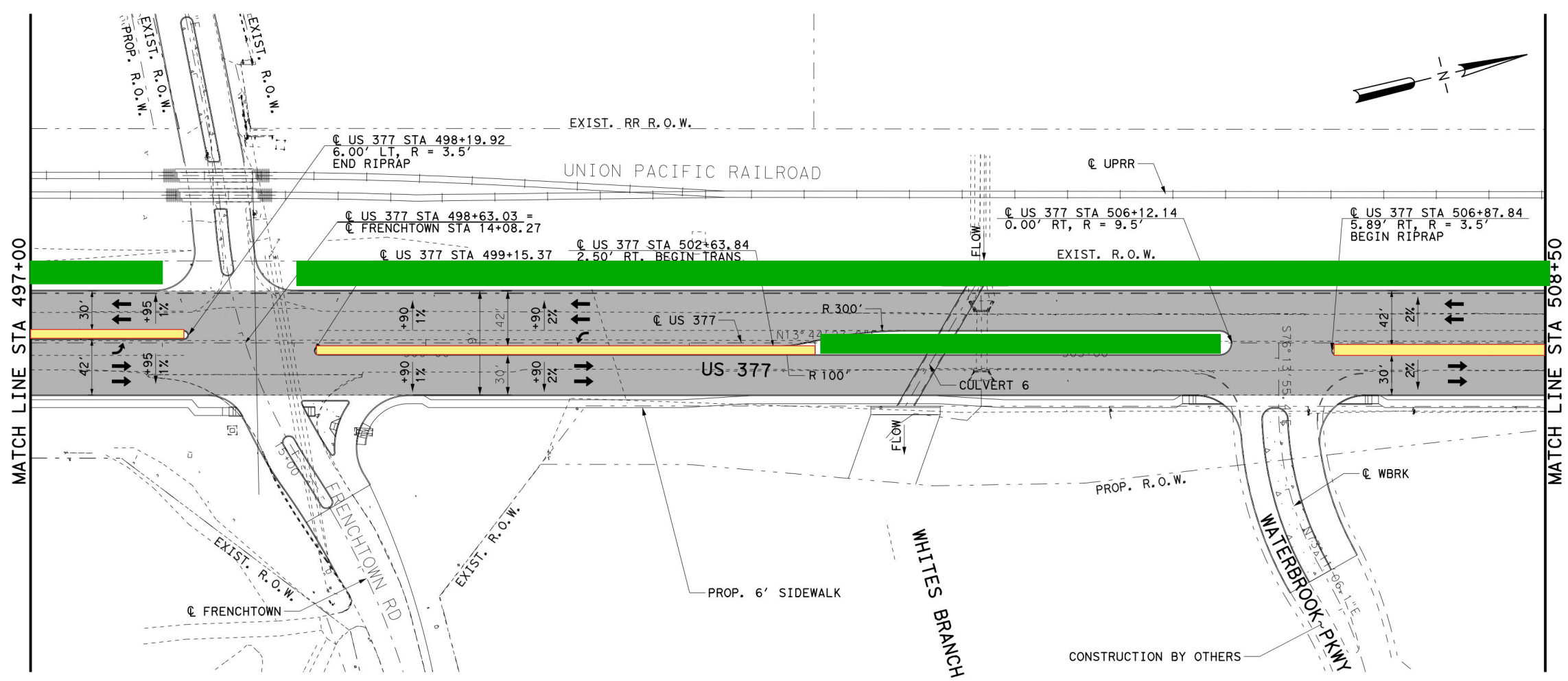
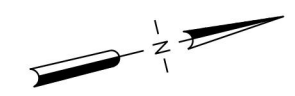
**US 377**  
**ROADWAY**  
**PLAN & PROFILE**  
**STA 485+50 TO STA 497+00**

SCALE: 1"=100' H 1"=10' V SHEET 16 OF 29

DESIGN	FED. RD. DIV. NO.	PROJECT NO.		HIGHWAY NO.
KLK	6	(See Title Sheet)		US377
CHECK	JPP	STATE	DISTRICT	COUNTY
GRAPHICS	JRE	TEXAS	DAL	DENTON
CHECK	JPP	CONTROL	SECTION	JOB
		0081	03	047

**420**

TIME: 5:33:37 AM  
DATE: 9/11/2025




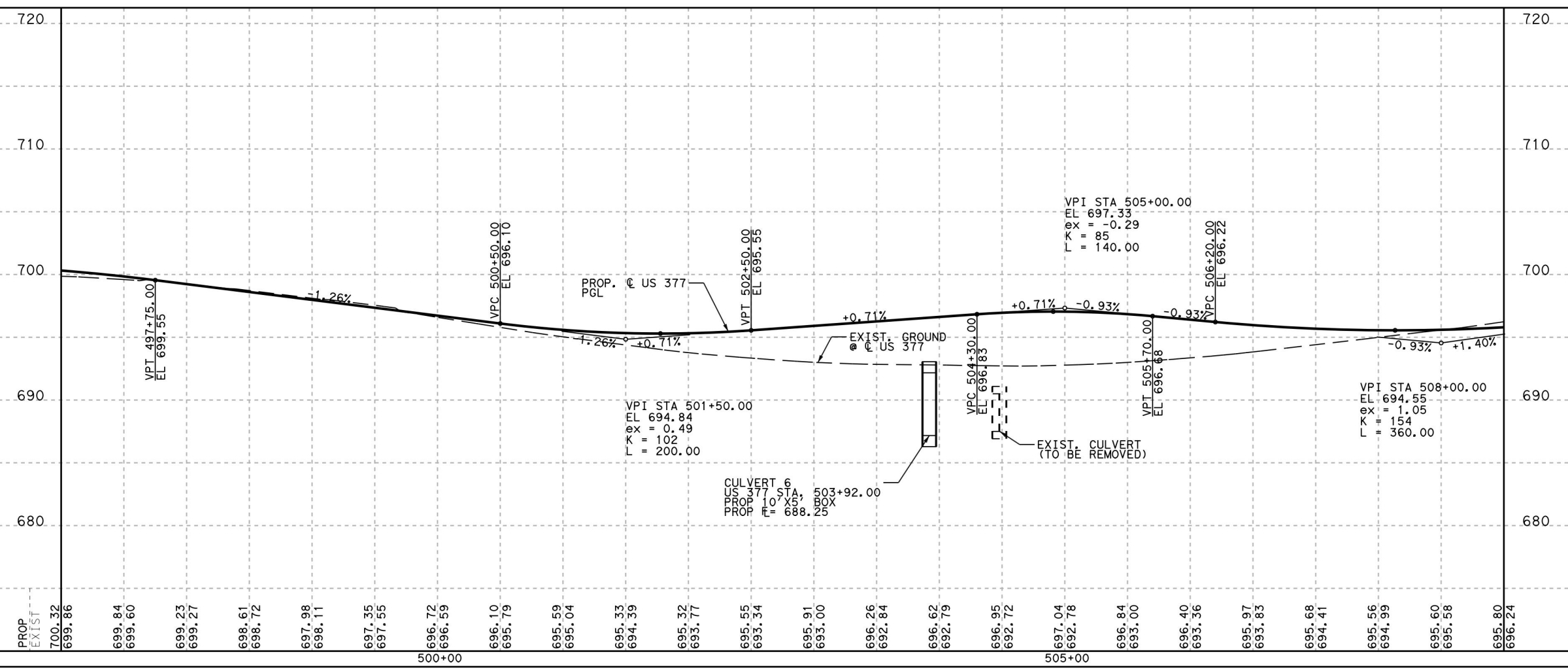
**LEGEND**

- RIGHT OF WAY (R.O.W.)
- PAVEMENT CONSTRUCTION
- PROPOSED TRAFFIC FLOW
- EXISTING TRAFFIC FLOW
- DRIVEWAY NUMBER
- CURVE NUMBER

**NOTES:**

1. SEE "HORIZONTAL ALIGNMENT DATA" SHEETS FOR ADDITIONAL INFORMATION REGARDING HORIZONTAL ALIGNMENTS.
2. FOR ADDITIONAL US 377, FRONTAGE ROAD AND CROSS STREET INFORMATION, REFER TO APPLICABLE PLAN & PROFILE SHEETS, TYPICAL SECTIONS.
3. ALL DIMENSIONS TO FACE OF CURB OR NOMINAL FACE OF RAIL UNLESS NOTED OTHERWISE.
4. SEE CULVERT LAYOUTS FOR MORE INFORMATION REGARDING EXISTING AND PROPOSED CULVERTS.
5. FOR DETAILS REGARDING CONSTRUCTION OF RAILROAD CROSSINGS, SEE PLANKING LAYOUTS.

FILE: \\USLASO-APP385\ICS\*workdir\379542\526364\*21\A377RPP17.sht



**Jacobs**  
1999 BRYAN ST, SUITE 3500  
DALLAS, TX 75201-3136  
Phone: +1 (214) 638-0145  
Firm Registration: F-2966

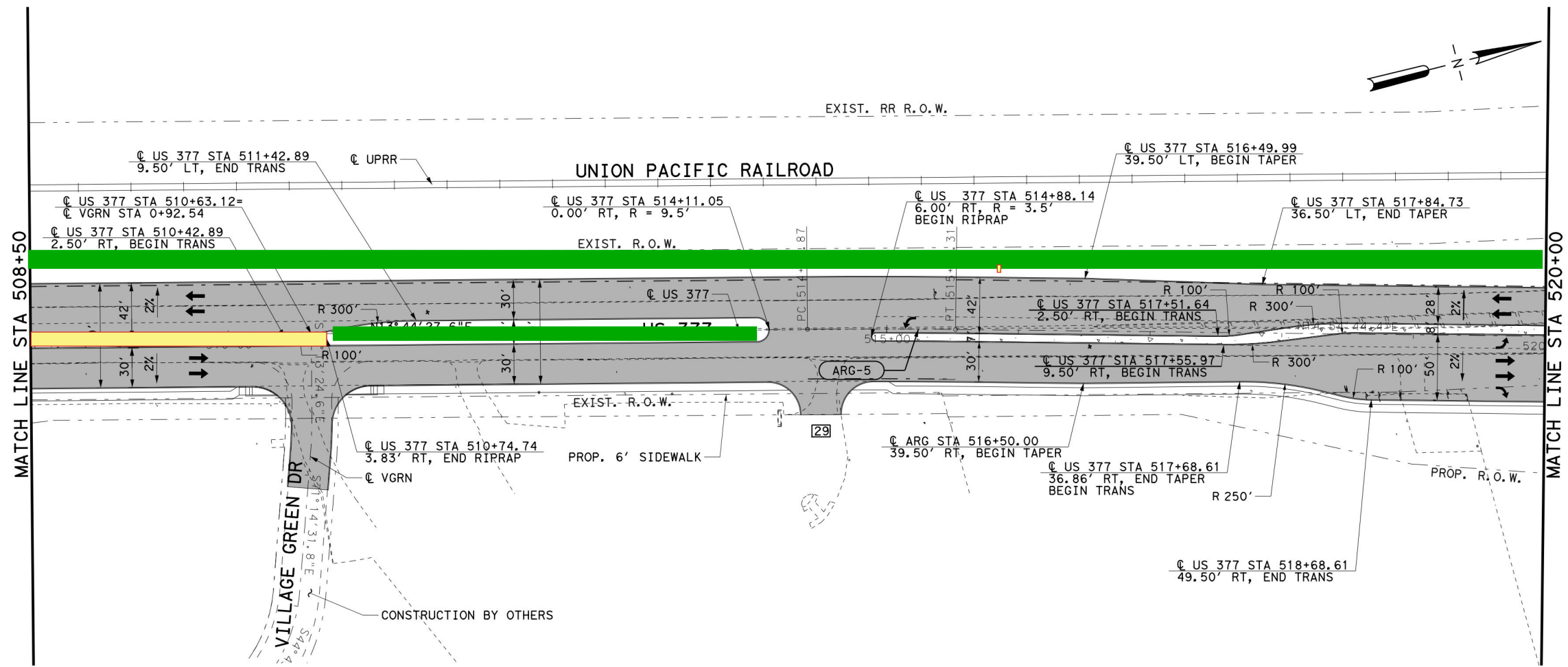



**US 377**  
**ROADWAY**  
**PLAN & PROFILE**  
**STA 497+00 TO STA 508+50**

SCALE: 1"=100' H 1"=10' V SHEET 17 OF 29

DESIGN	FED. RD. DIV. NO.	PROJECT NO.		HIGHWAY NO.
KLK	6	(See Title Sheet)		US377
CHECK	STATE	DISTRICT	COUNTY	SHEET NO.
JPP	TEXAS	DAL	DENTON	421
GRAPHICS	CONTROL	SECTION	JOB	
JRE	0081	03	047	
CHECK				
JPP				

TIME: 5:34:07 AM  
DATE: 9/11/2025




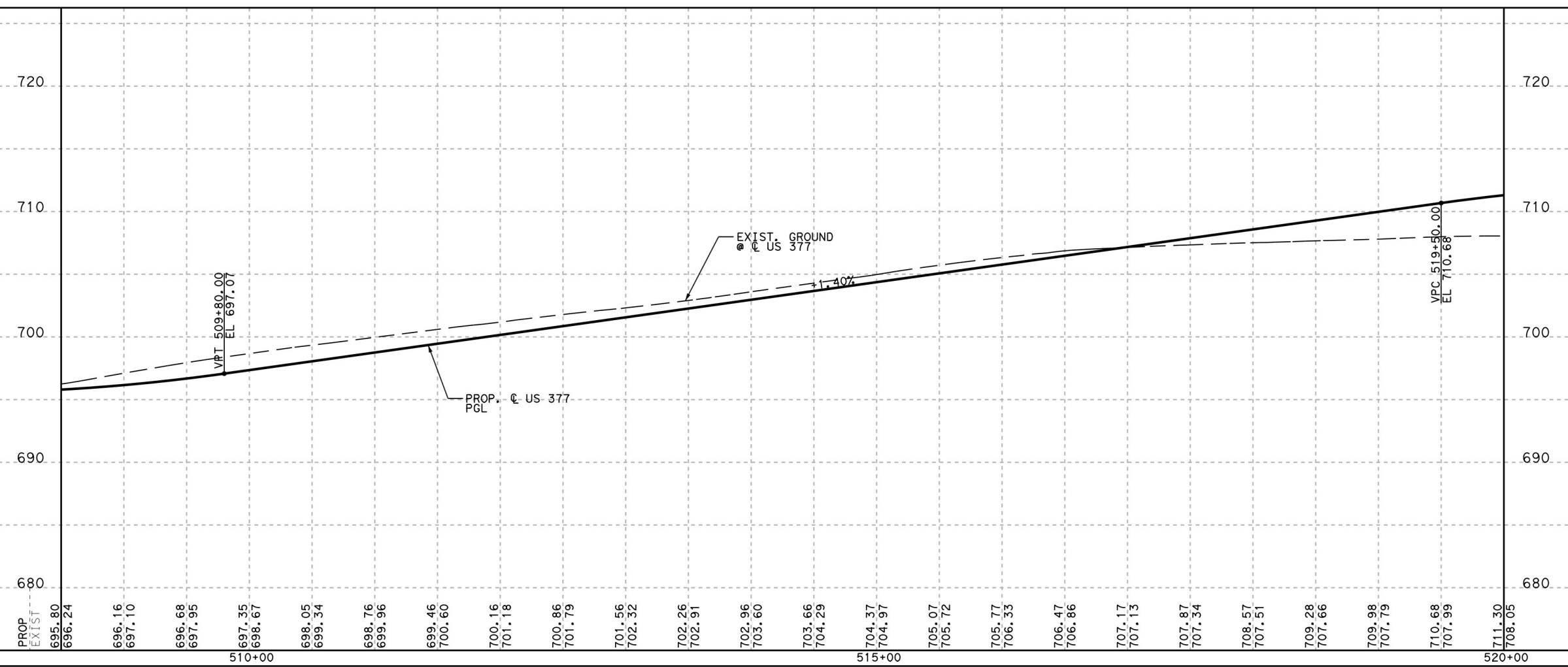
**LEGEND**

- RIGHT OF WAY (R.O.W.)
- █ PAVEMENT CONSTRUCTION
- ← PROPOSED TRAFFIC FLOW
- ⇐ EXISTING TRAFFIC FLOW
- ⊗ DRIVWAY NUMBER
- (XXX-X) CURVE NUMBER

**NOTES:**

1. SEE "HORIZONTAL ALIGNMENT DATA" SHEETS FOR ADDITIONAL INFORMATION REGARDING HORIZONTAL ALIGNMENTS.
2. FOR ADDITIONAL US 377, FRONTAGE ROAD AND CROSS STREET INFORMATION, REFER TO APPLICABLE PLAN & PROFILE SHEETS, TYPICAL SECTIONS.
3. ALL DIMENSIONS TO FACE OF CURB OR NOMINAL FACE OF RAIL UNLESS NOTED OTHERWISE.
4. SEE CULVERT LAYOUTS FOR MORE INFORMATION REGARDING EXISTING AND PROPOSED CULVERTS.
5. FOR DETAILS REGARDING CONSTRUCTION OF RAILROAD CROSSINGS, SEE PLANKING LAYOUTS.

FILE: \\USLASO-APP385\ICS\*workdir\379542\526364\*22\A377RPP18.sht



**Jacobs** 1999 BRYAN ST, SUITE 3500  
DALLAS, TX 75201-3136  
Phone: +1 (214) 638-0145  
Firm Registration: F-2966

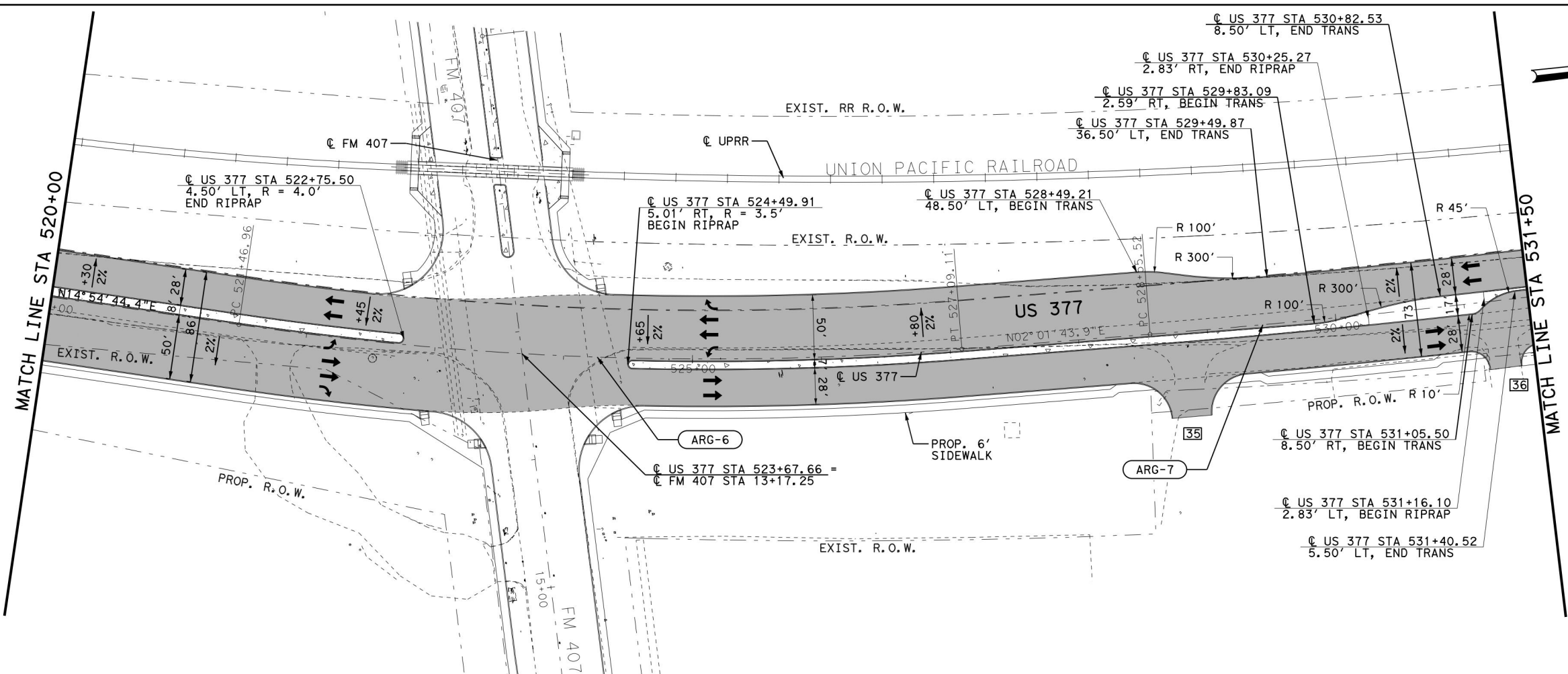
Texas Department of Transportation  
© 2026

**US 377**  
**ROADWAY**  
**PLAN & PROFILE**  
**STA 508+50 TO STA 520+00**

SCALE: 1"=100' H 1"=10' V SHEET 18 OF 29

DESIGN	FED. RD. DIV. NO.	PROJECT NO.		HIGHWAY NO.
KLK	6	(See Title Sheet)		US377
CHECK	STATE	DISTRICT	COUNTY	SHEET NO.
JPP	TEXAS	DAL	DENTON	422
GRAPHICS	CONTROL	SECTION	JOB	
JRE	0081	03	047	
CHECK				
JPP				

TIME: 5:32:36 AM  
DATE: 9/11/2025




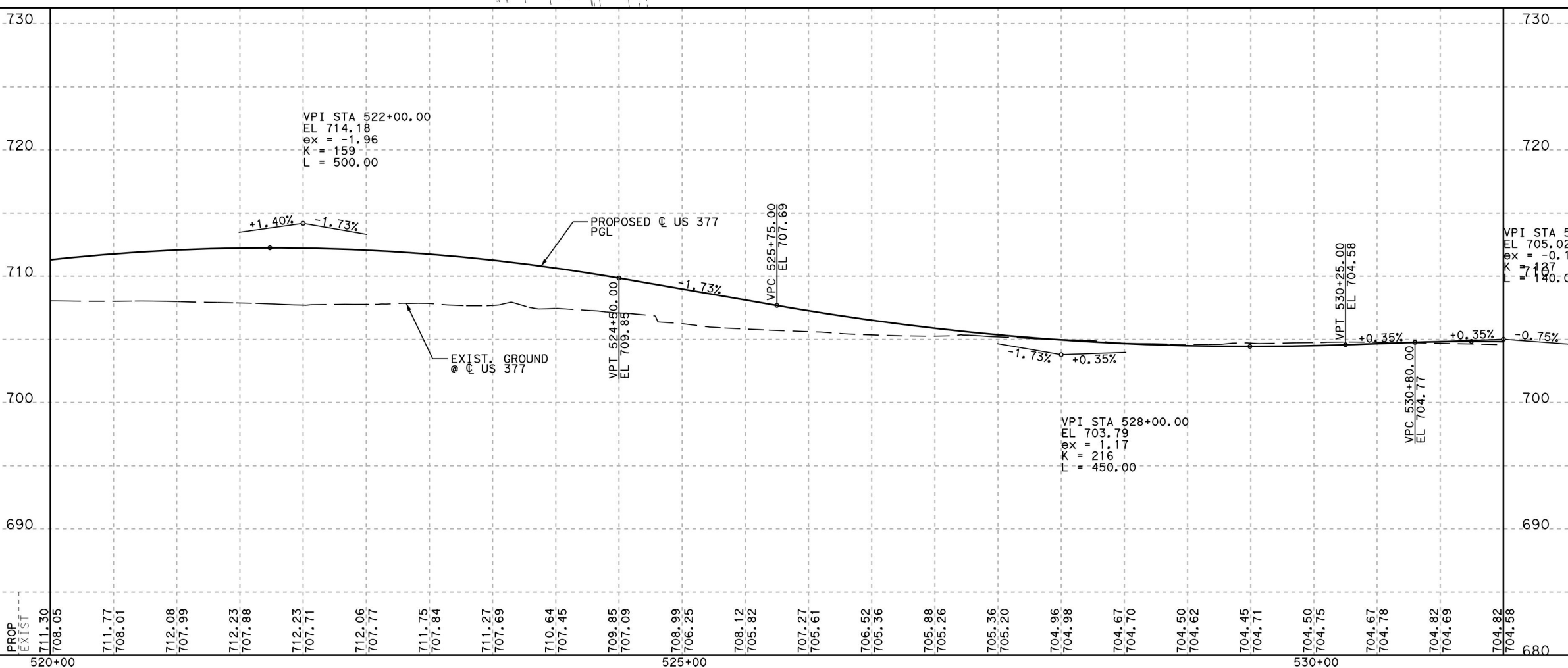
**LEGEND**

- - - - - RIGHT OF WAY (R.O.W.)
- ▨ PAVEMENT CONSTRUCTION
- ➔ PROPOSED TRAFFIC FLOW
- ➔ EXISTING TRAFFIC FLOW
- ⊠ DRIVEWAY NUMBER
- (XXX-X) CURVE NUMBER

**NOTES:**

1. SEE "HORIZONTAL ALIGNMENT DATA" SHEETS FOR ADDITIONAL INFORMATION REGARDING HORIZONTAL ALIGNMENTS.
2. FOR ADDITIONAL US 377, FRONTAGE ROAD AND CROSS STREET INFORMATION, REFER TO APPLICABLE PLAN & PROFILE SHEETS, TYPICAL SECTIONS.
3. ALL DIMENSIONS TO FACE OF CURB OR NOMINAL FACE OF RAIL UNLESS NOTED OTHERWISE.
4. SEE CULVERT LAYOUTS FOR MORE INFORMATION REGARDING EXISTING AND PROPOSED CULVERTS.
5. FOR DETAILS REGARDING CONSTRUCTION OF RAILROAD CROSSINGS, SEE PLANKING LAYOUTS.

FILE: \\USLASO-APP385\ICS\*workdir\379542\526364\*23\A377RPP19.sht



**Jacobs** 1999 BRYAN ST, SUITE 3500  
DALLAS, TX 75201-3136  
Phone: +1 (214) 638-0145  
Firm Registration: F-2966

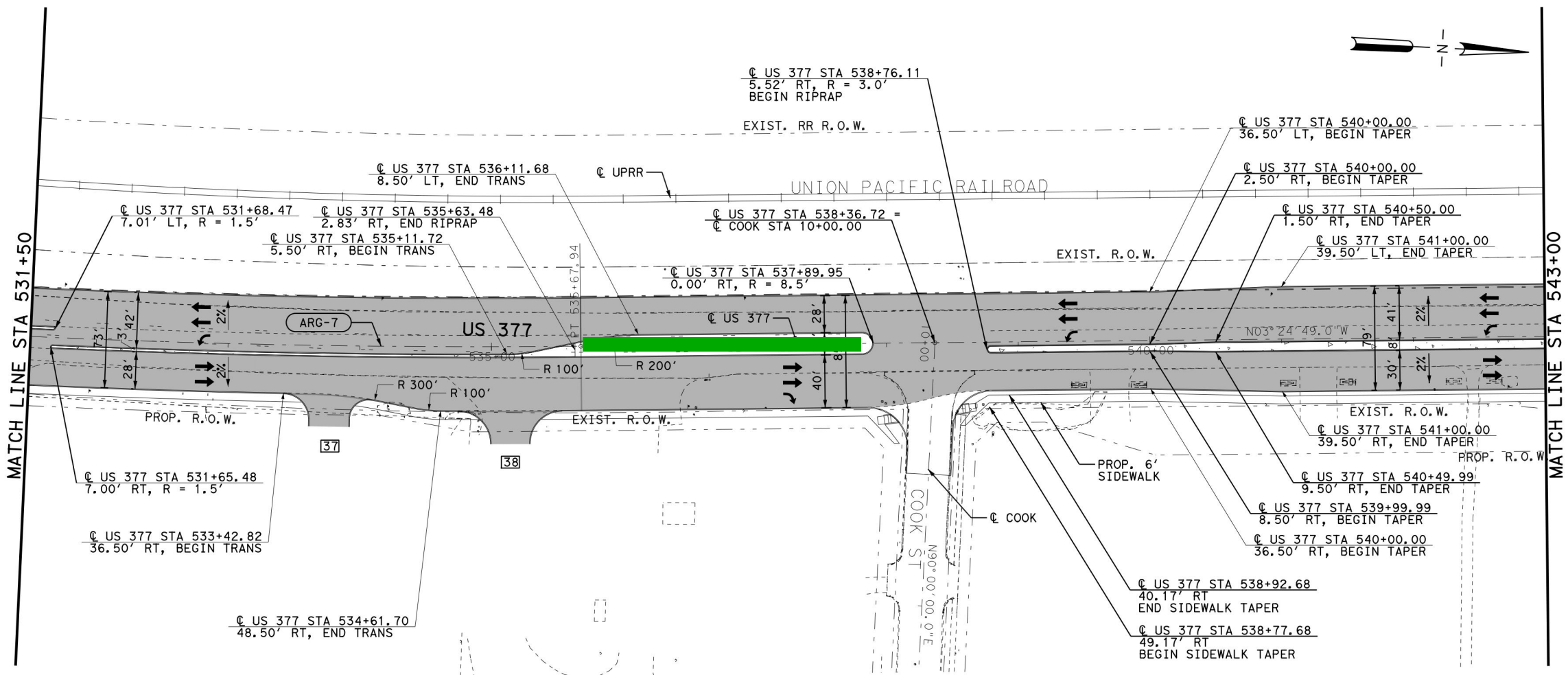


**US 377**  
**ROADWAY**  
**PLAN & PROFILE**  
**STA 520+00 TO STA 531+50**

SCALE: 1"=100' H 1"=10' V SHEET 19 OF 29

DESIGN	FED. RD. DIV. NO.	PROJECT NO.		HIGHWAY NO.
KLK	6	(See Title Sheet)		US377
CHECK	STATE	DISTRICT	COUNTY	SHEET NO.
JPP	TEXAS	DAL	DENTON	423
GRAPHICS	CONTROL	SECTION	JOB	
JPP	0081	03	047	

TIME: 5:34:45 AM  
DATE: 9/11/2025




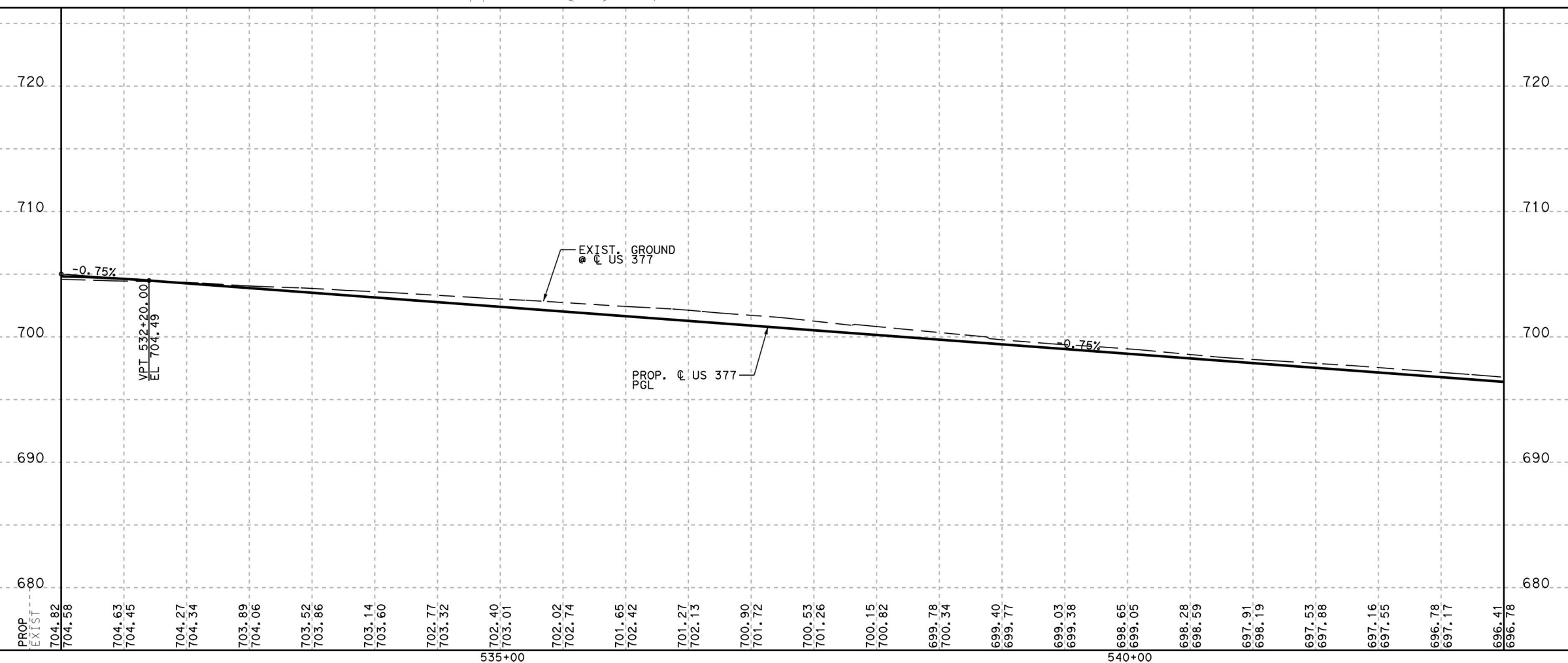
**LEGEND**

- - - - - RIGHT OF WAY (R.O.W.)
- ▬ PAVEMENT CONSTRUCTION
- ➔ PROPOSED TRAFFIC FLOW
- ➔ EXISTING TRAFFIC FLOW
- ☒ DRIVEWAY NUMBER
- (XXX-X) CURVE NUMBER

**NOTES:**

1. SEE "HORIZONTAL ALIGNMENT DATA" SHEETS FOR ADDITIONAL INFORMATION REGARDING HORIZONTAL ALIGNMENTS.
2. FOR ADDITIONAL US 377, FRONTAGE ROAD AND CROSS STREET INFORMATION, REFER TO APPLICABLE PLAN & PROFILE SHEETS, TYPICAL SECTIONS.
3. ALL DIMENSIONS TO FACE OF CURB OR NOMINAL FACE OF RAIL UNLESS NOTED OTHERWISE.
4. SEE CULVERT LAYOUTS FOR MORE INFORMATION REGARDING EXISTING AND PROPOSED CULVERTS.
5. FOR DETAILS REGARDING CONSTRUCTION OF RAILROAD CROSSINGS, SEE PLANKING LAYOUTS.

FILE: \\USLASO-APP385\ICS\*workdir\379542\526364\*24\A377RPP20.sht



**Jacobs** 1999 BRYAN ST, SUITE 3500  
DALLAS, TX 75201-3136  
Phone: +1 (214) 638-0145  
Firm Registration: F-2966

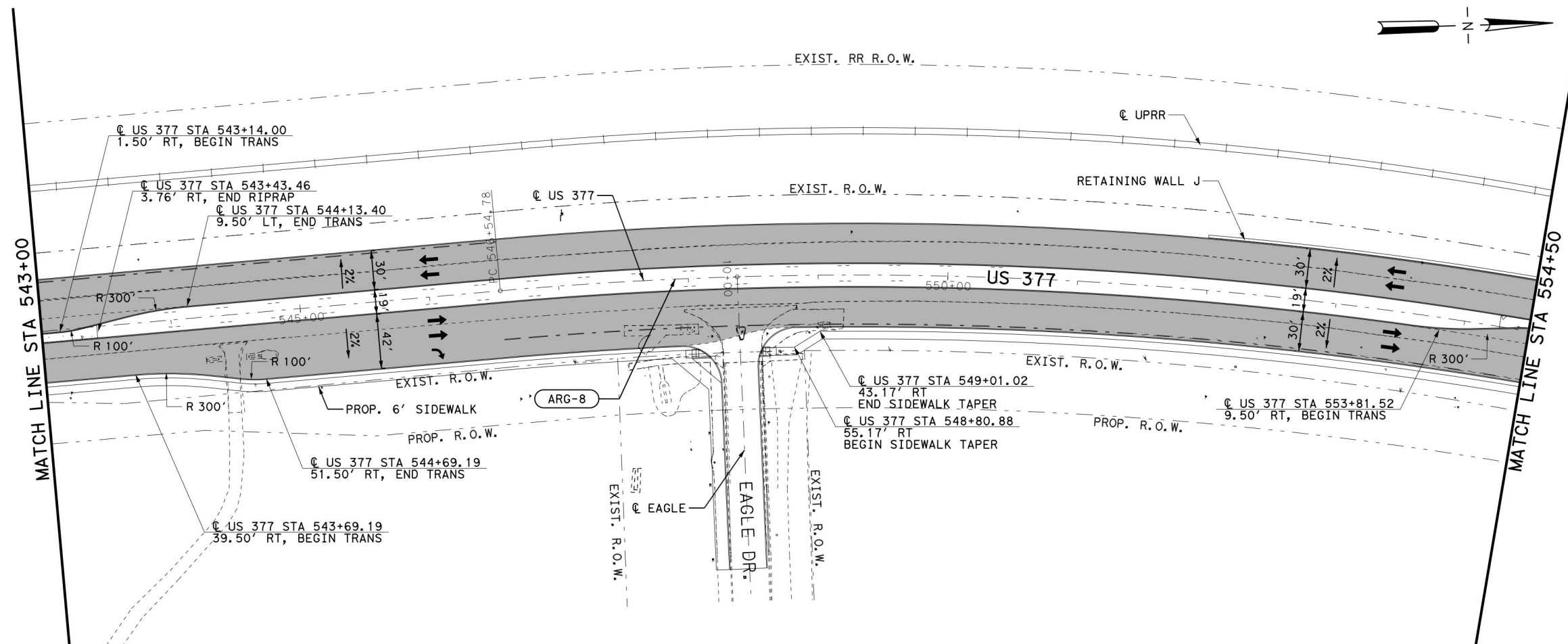


**US 377**  
**ROADWAY**  
**PLAN & PROFILE**  
**STA 531+50 TO STA 543+00**

SCALE: 1"=100' H 1"=10' V SHEET 20 OF 29

DESIGN <b>KLK</b>	FED. RD. DIV. NO. <b>6</b>	PROJECT NO. <b>(See Title Sheet)</b>		HIGHWAY NO. <b>US377</b>
CHECK <b>JPP</b>	STATE	DISTRICT	COUNTY	SHEET NO.
GRAPHICS <b>JRE</b>	<b>TEXAS</b>	<b>DAL</b>	<b>DENTON</b>	<b>424</b>
CHECK <b>JPP</b>	<b>CONTROL</b>	<b>SECTION</b>	<b>JOB</b>	
	<b>0081</b>	<b>03</b>	<b>047</b>	

TIME: 5:32:44 AM  
DATE: 9/11/2025




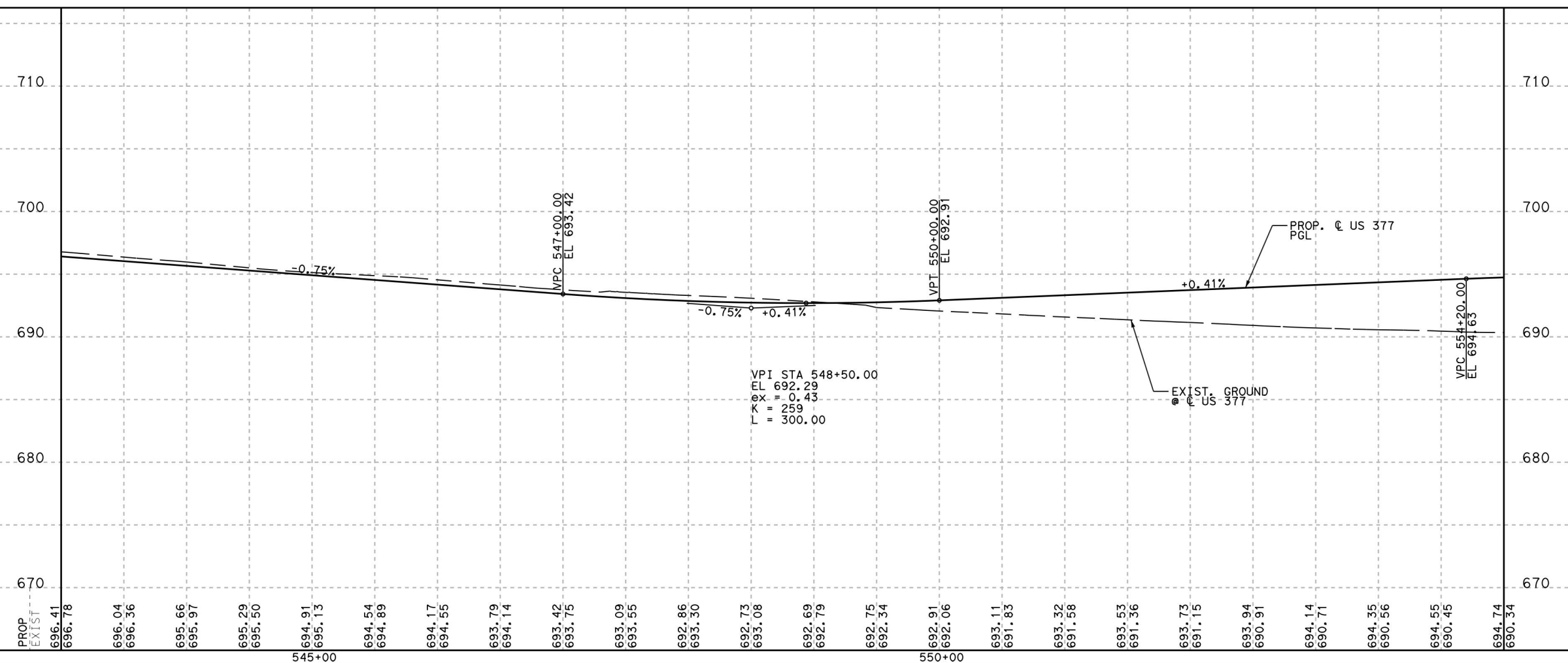
**LEGEND**

- RIGHT OF WAY (R.O.W.)
- ▨ PAVEMENT CONSTRUCTION
- ← PROPOSED TRAFFIC FLOW
- ⇐ EXISTING TRAFFIC FLOW
- ⊠ DRIVEWAY NUMBER
- (XXX-X) CURVE NUMBER

**NOTES:**

1. SEE "HORIZONTAL ALIGNMENT DATA" SHEETS FOR ADDITIONAL INFORMATION REGARDING HORIZONTAL ALIGNMENTS.
2. FOR ADDITIONAL US 377, FRONTAGE ROAD AND CROSS STREET INFORMATION, REFER TO APPLICABLE PLAN & PROFILE SHEETS, TYPICAL SECTIONS.
3. ALL DIMENSIONS TO FACE OF CURB OR NOMINAL FACE OF RAIL UNLESS NOTED OTHERWISE.
4. SEE CULVERT LAYOUTS FOR MORE INFORMATION REGARDING EXISTING AND PROPOSED CULVERTS.
5. FOR DETAILS REGARDING CONSTRUCTION OF RAILROAD CROSSINGS, SEE PLANKING LAYOUTS.

FILE: \\USLASO-APP385\ICS\*workdir\379542\526364\*25\A377RPP21.sht



**Jacobs** 1999 BRYAN ST, SUITE 3500  
DALLAS, TX 75201-3136  
Phone: +1 (214) 638-0145  
Firm Registration: F-2966

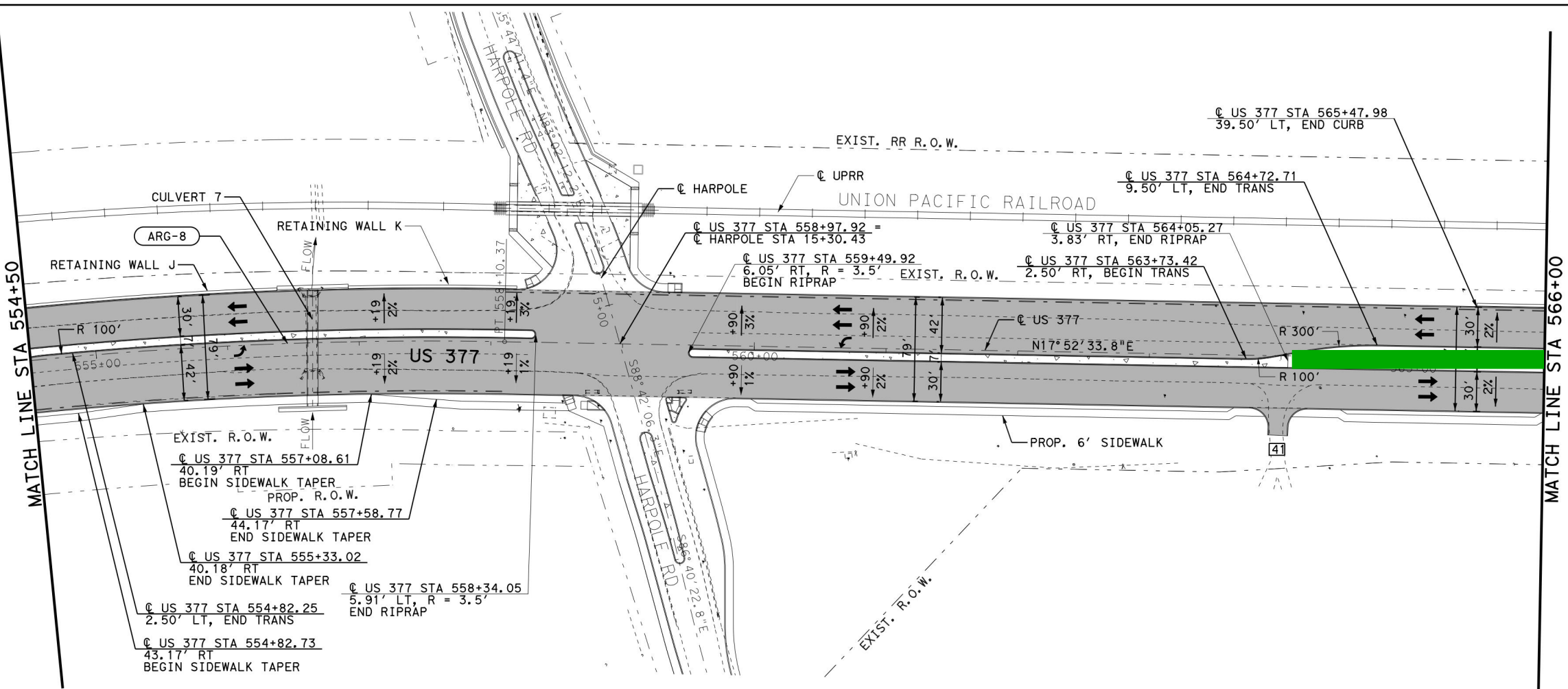
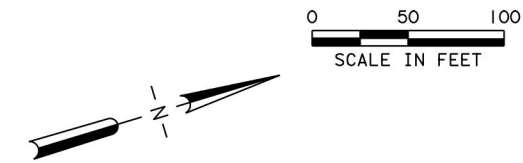
Texas Department of Transportation  
© 2026

**US 377**  
**ROADWAY**  
**PLAN & PROFILE**  
**STA 543+00 TO STA 554+50**

SCALE: 1"=100' H 1"=10' V SHEET 21 OF 29

DESIGN	FED. RD. DIV. NO.	PROJECT NO.		HIGHWAY NO.
KLK	6	(See Title Sheet)		US377
CHECK	JPP	STATE	DISTRICT	COUNTY
GRAPHICS	JRE	TEXAS	DAL	DENTON
CHECK	JPP	CONTROL	SECTION	JOB
		0081	03	047

**425**




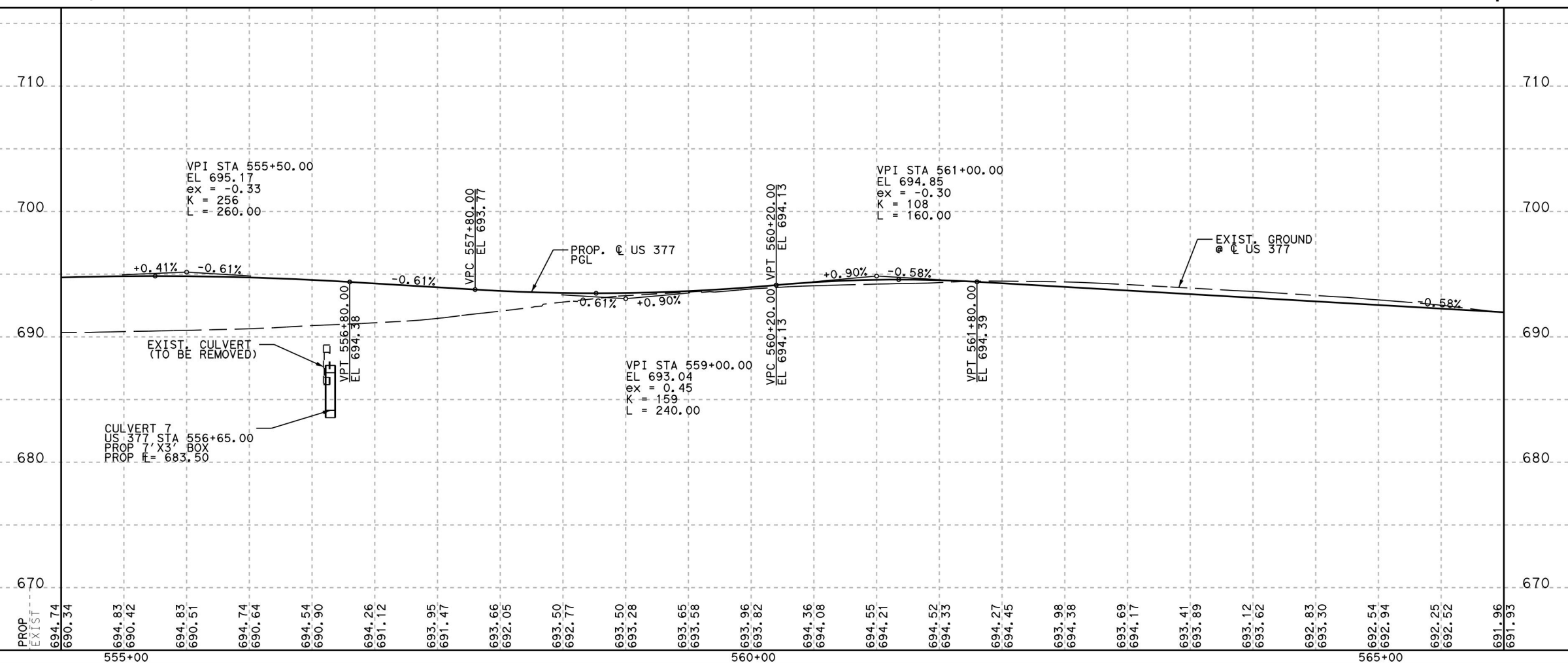
**LEGEND**

- RIGHT OF WAY (R.O.W.)
- ▨ PAVEMENT CONSTRUCTION
- ➔ PROPOSED TRAFFIC FLOW
- ➔ EXISTING TRAFFIC FLOW
- ⊗ DRIVEWAY NUMBER
- (XXX-X) CURVE NUMBER

**NOTES:**

1. SEE "HORIZONTAL ALIGNMENT DATA" SHEETS FOR ADDITIONAL INFORMATION REGARDING HORIZONTAL ALIGNMENTS.
2. FOR ADDITIONAL US 377, FRONTAGE ROAD AND CROSS STREET INFORMATION, REFER TO APPLICABLE PLAN & PROFILE SHEETS, TYPICAL SECTIONS.
3. ALL DIMENSIONS TO FACE OF CURB OR NOMINAL FACE OF RAIL UNLESS NOTED OTHERWISE.
4. SEE CULVERT LAYOUTS FOR MORE INFORMATION REGARDING EXISTING AND PROPOSED CULVERTS.
5. FOR DETAILS REGARDING CONSTRUCTION OF RAILROAD CROSSINGS, SEE PLANKING LAYOUTS.

FILE: \\USLASO-APP385\ICS\*workdir\379542\526364\*26\A377RPP22.sht



**Jacobs** 1999 BRYAN ST, SUITE 3500  
DALLAS, TX 75201-3136  
Phone: +1 (214) 638-0145  
Firm Registration: F-2966

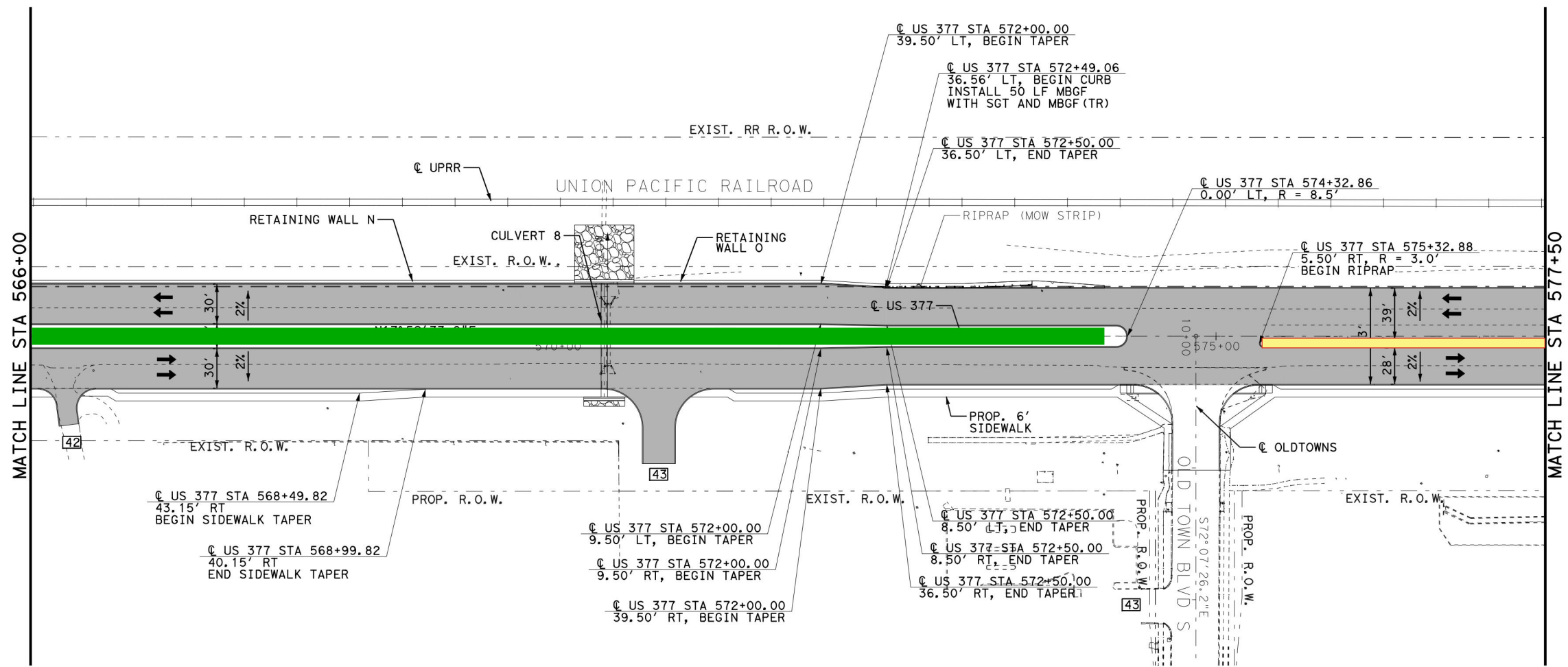
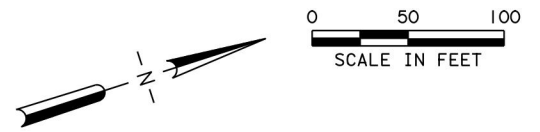
**Texas Department of Transportation**  
© 2026

**US 377**  
**ROADWAY**  
**PLAN & PROFILE**  
**STA 554+50 TO STA 566+00**

SCALE: 1"=100' H 1"=10' V SHEET 22 OF 29

DESIGN	FED. RD. DIV. NO.	PROJECT NO.		HIGHWAY NO.
KLK	6	(See Title Sheet)		US377
CHECK	JPP	STATE	DISTRICT	COUNTY
GRAPHICS	JRE	TEXAS	DAL	DENTON
CHECK	JPP	CONTROL	SECTION	JOB
		0081	03	047

**426**




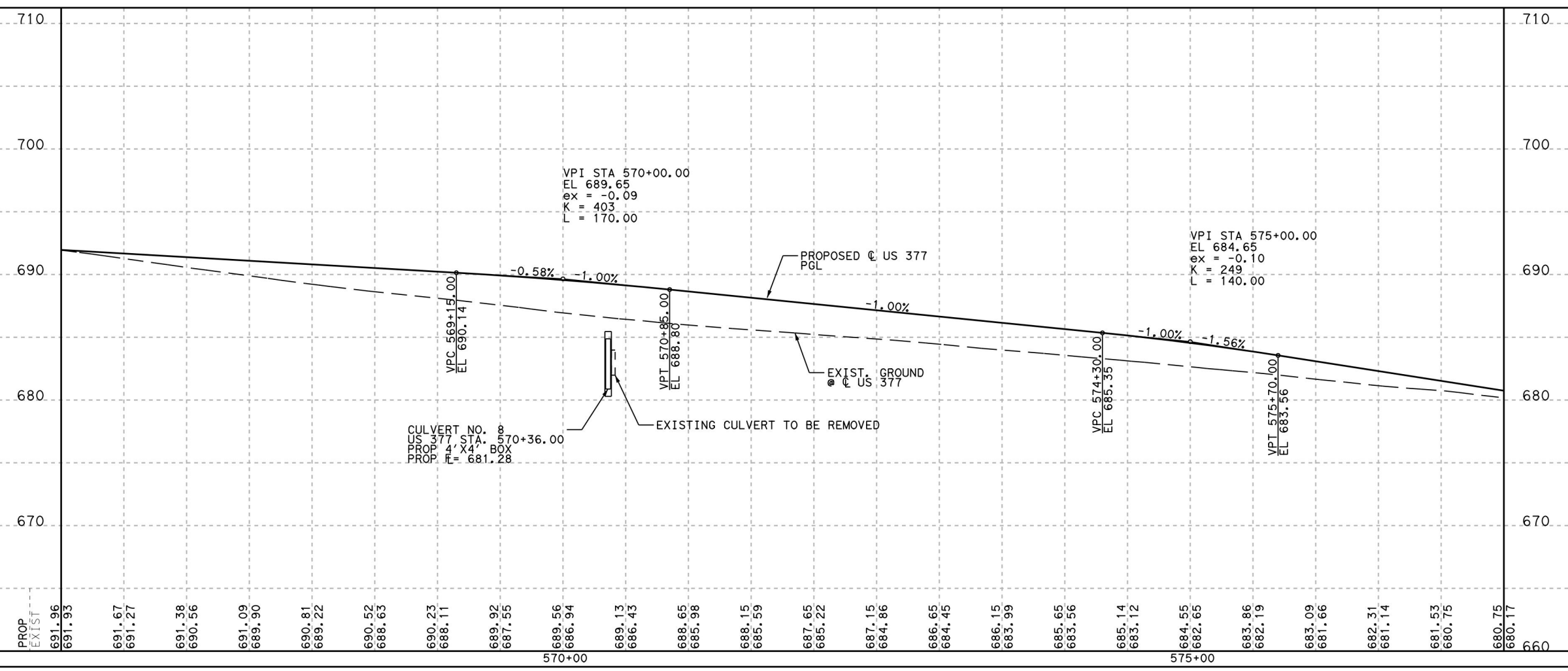
**LEGEND**

- RIGHT OF WAY (R.O.W.)
- █ PAVEMENT CONSTRUCTION
- ← PROPOSED TRAFFIC FLOW
- ⇐ EXISTING TRAFFIC FLOW
- ⊗ DRIVEWAY NUMBER
- (XXX-X) CURVE NUMBER

**NOTES:**

1. SEE "HORIZONTAL ALIGNMENT DATA" SHEETS FOR ADDITIONAL INFORMATION REGARDING HORIZONTAL ALIGNMENTS.
2. FOR ADDITIONAL US 377, FRONTAGE ROAD AND CROSS STREET INFORMATION, REFER TO APPLICABLE PLAN & PROFILE SHEETS, TYPICAL SECTIONS.
3. ALL DIMENSIONS TO FACE OF CURB OR NOMINAL FACE OF RAIL UNLESS NOTED OTHERWISE.
4. SEE CULVERT LAYOUTS FOR MORE INFORMATION REGARDING EXISTING AND PROPOSED CULVERTS.
5. FOR DETAILS REGARDING CONSTRUCTION OF RAILROAD CROSSINGS, SEE PLANKING LAYOUTS.

FILE: \\USLASO-APP385\ICS\*workdir\379542\526364\*27\A377RPP23.sht



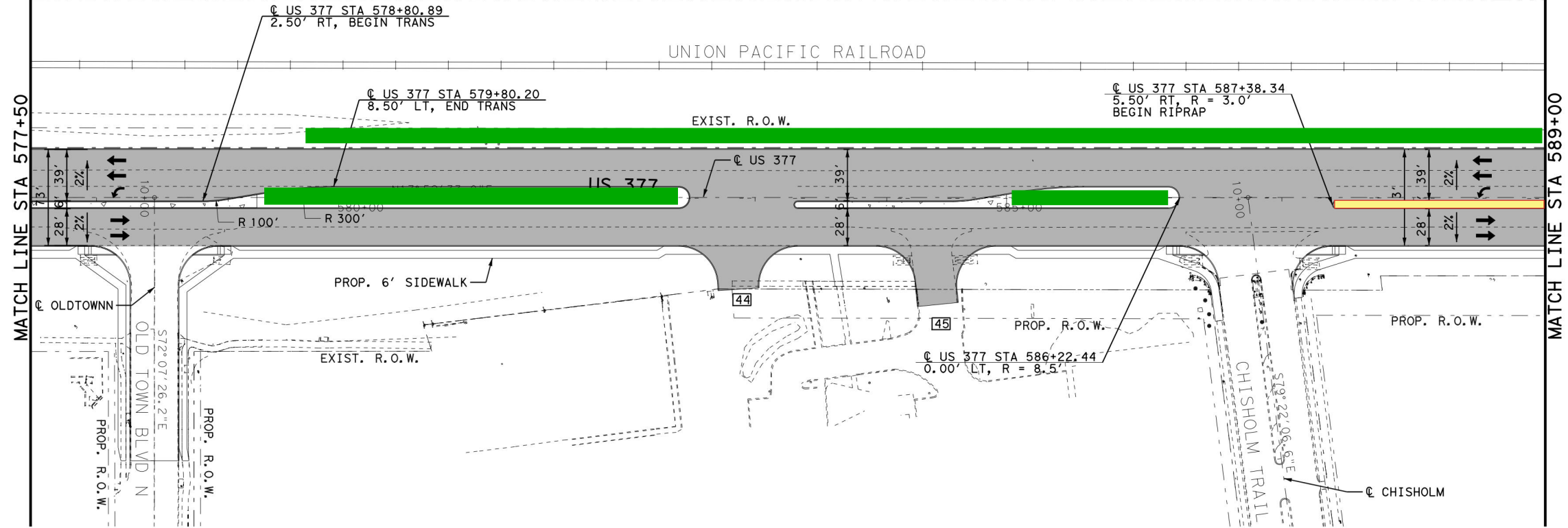
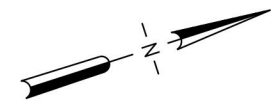
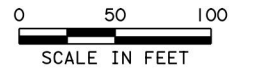
**Jacobs**  
1999 BRYAN ST, SUITE 3500  
DALLAS, TX 75201-3136  
Phone: +1 (214) 638-0145  
Firm Registration: F-2966



**US 377**  
**ROADWAY**  
**PLAN & PROFILE**  
**STA 566+00 TO STA 577+50**

SCALE: 1"=100' H 1"=10' V SHEET 23 OF 29

DESIGN	KLK	FED. RD. DIV. NO.	6	PROJECT NO.	(See Title Sheet)	HIGHWAY NO.	US377
CHECK	JPP	STATE	DAL	DISTRICT	DENTON	COUNTY	SHEET NO.
GRAPHICS	JRE	TEXAS	DAL	DENTON			427
CHECK	JPP	CONTROL	0081	SECTION	03	JOB	




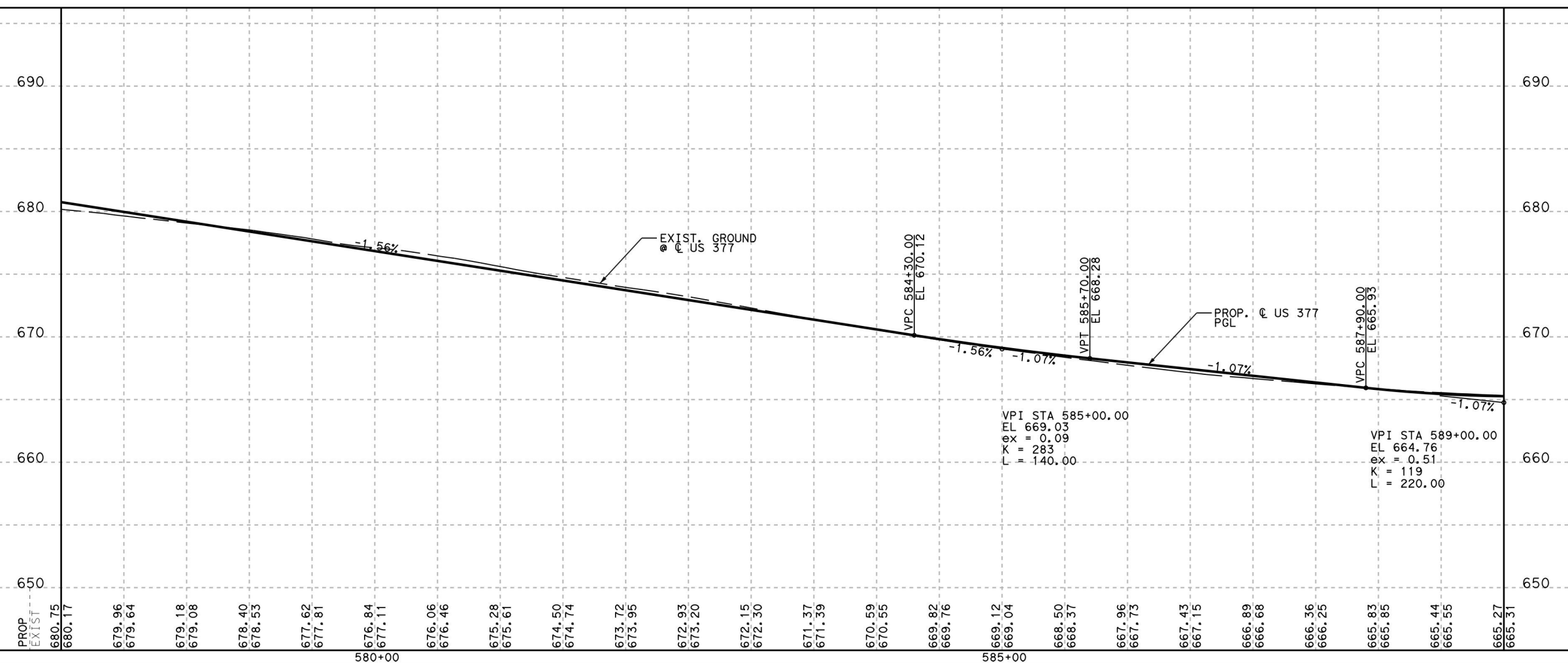
**LEGEND**

- RIGHT OF WAY (R.O.W.)
- █ PAVEMENT CONSTRUCTION
- ← PROPOSED TRAFFIC FLOW
- ⇐ EXISTING TRAFFIC FLOW
- ☒ DRIVEWAY NUMBER
- (XXX-X) CURVE NUMBER

**NOTES:**

1. SEE "HORIZONTAL ALIGNMENT DATA" SHEETS FOR ADDITIONAL INFORMATION REGARDING HORIZONTAL ALIGNMENTS.
2. FOR ADDITIONAL US 377, FRONTAGE ROAD AND CROSS STREET INFORMATION, REFER TO APPLICABLE PLAN & PROFILE SHEETS, TYPICAL SECTIONS.
3. ALL DIMENSIONS TO FACE OF CURB OR NOMINAL FACE OF RAIL UNLESS NOTED OTHERWISE.
4. SEE CULVERT LAYOUTS FOR MORE INFORMATION REGARDING EXISTING AND PROPOSED CULVERTS.
5. FOR DETAILS REGARDING CONSTRUCTION OF RAILROAD CROSSINGS, SEE PLANKING LAYOUTS.

FILE: \\USLASO-APP385\ICS\*workdir\379542\526364\*28\A377RPP24.sht



**Jacobs** 1999 BRYAN ST, SUITE 3500  
DALLAS, TX 75201-3136  
Phone: +1 (214) 638-0145  
Firm Registration: F-2966

**Texas Department of Transportation**  
© 2026

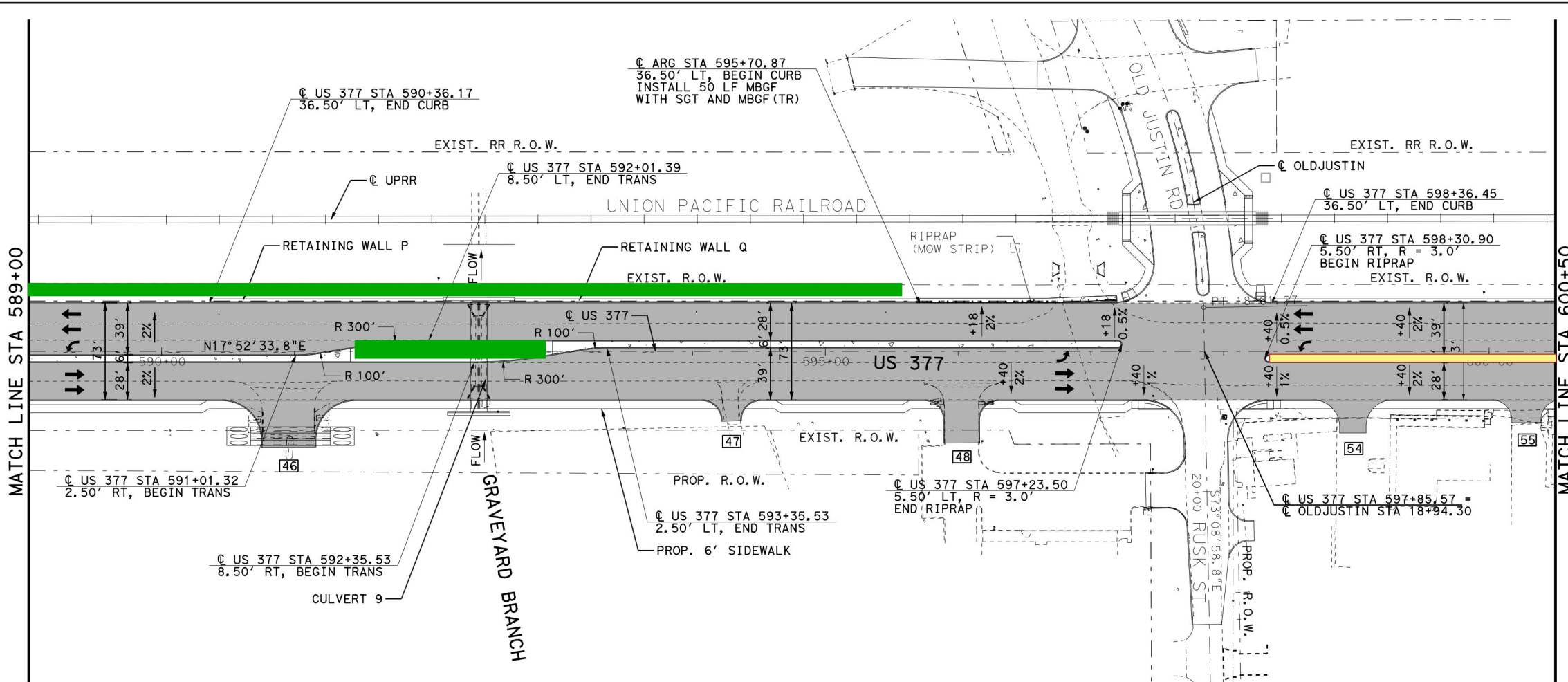
**US 377**  
**ROADWAY**  
**PLAN & PROFILE**  
**STA 577+50 TO STA 589+00**

SCALE: 1"=100' H 1"=10' V SHEET 24 OF 29

DESIGN	FED. RD. DIV. NO.	PROJECT NO.		HIGHWAY NO.
KLK	6	(See Title Sheet)		US377
CHECK	JPP	STATE	DISTRICT	COUNTY
GRAPHICS	JRE	TEXAS	DAL	DENTON
CHECK	JPP	CONTROL	SECTION	JOB
		0081	03	047

**428**

TIME: 5:31:19 AM  
DATE: 9/11/2025



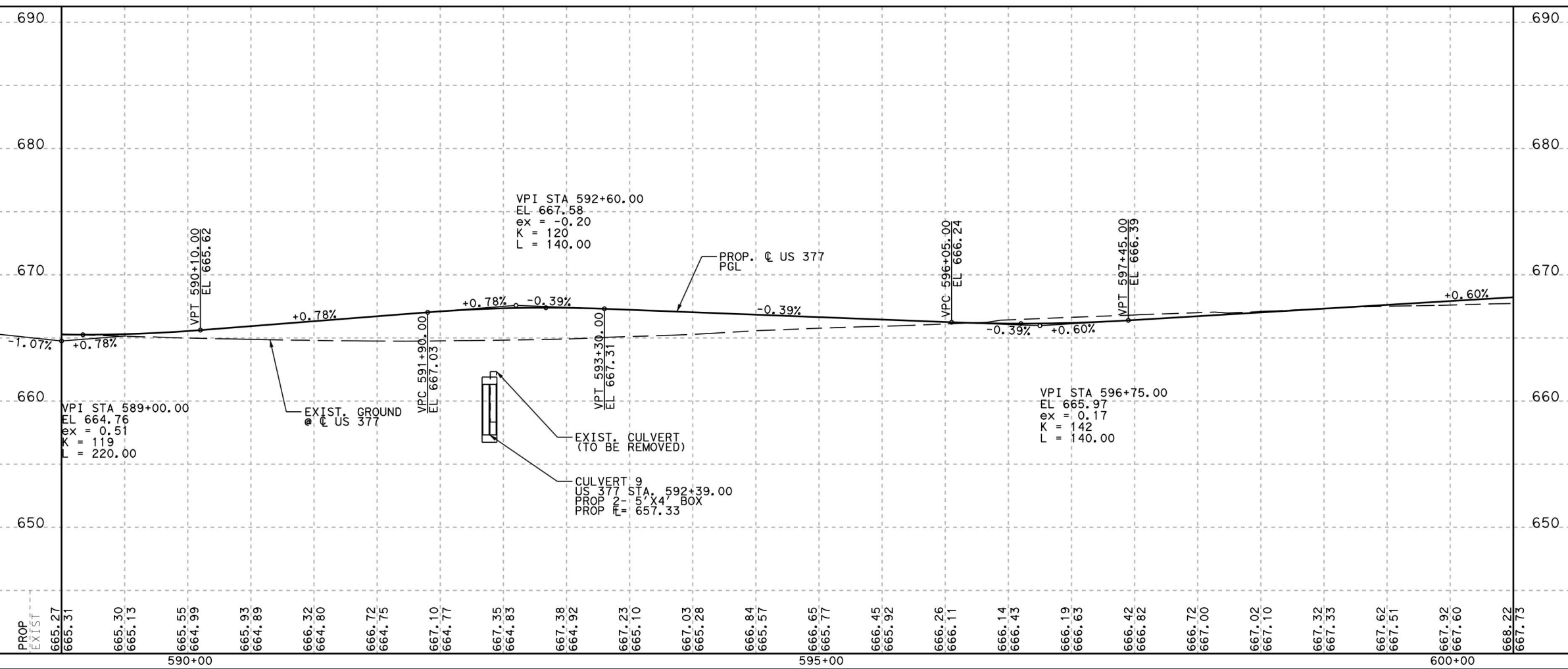
**LEGEND**

- RIGHT OF WAY (R.O.W.)
- PAVEMENT CONSTRUCTION
- PROPOSED TRAFFIC FLOW
- EXISTING TRAFFIC FLOW
- DRIVEWAY NUMBER
- CURVE NUMBER

**NOTES:**

1. SEE "HORIZONTAL ALIGNMENT DATA" SHEETS FOR ADDITIONAL INFORMATION REGARDING HORIZONTAL ALIGNMENTS.
2. FOR ADDITIONAL US 377, FRONTAGE ROAD AND CROSS STREET INFORMATION, REFER TO APPLICABLE PLAN & PROFILE SHEETS, TYPICAL SECTIONS.
3. ALL DIMENSIONS TO FACE OF CURB OR NOMINAL FACE OF RAIL UNLESS NOTED OTHERWISE.
4. SEE CULVERT LAYOUTS FOR MORE INFORMATION REGARDING EXISTING AND PROPOSED CULVERTS.
5. FOR DETAILS REGARDING CONSTRUCTION OF RAILROAD CROSSINGS, SEE PLANKING LAYOUTS.

FILE: \\USLASO-APP385\ICS\*workdir\379542\526364\*29\A377RPP25.sht



**Jacobs**  
1999 BRYAN ST, SUITE 3500  
DALLAS, TX 75201-3136  
Phone: +1 (214) 638-0145  
Firm Registration: F-2966


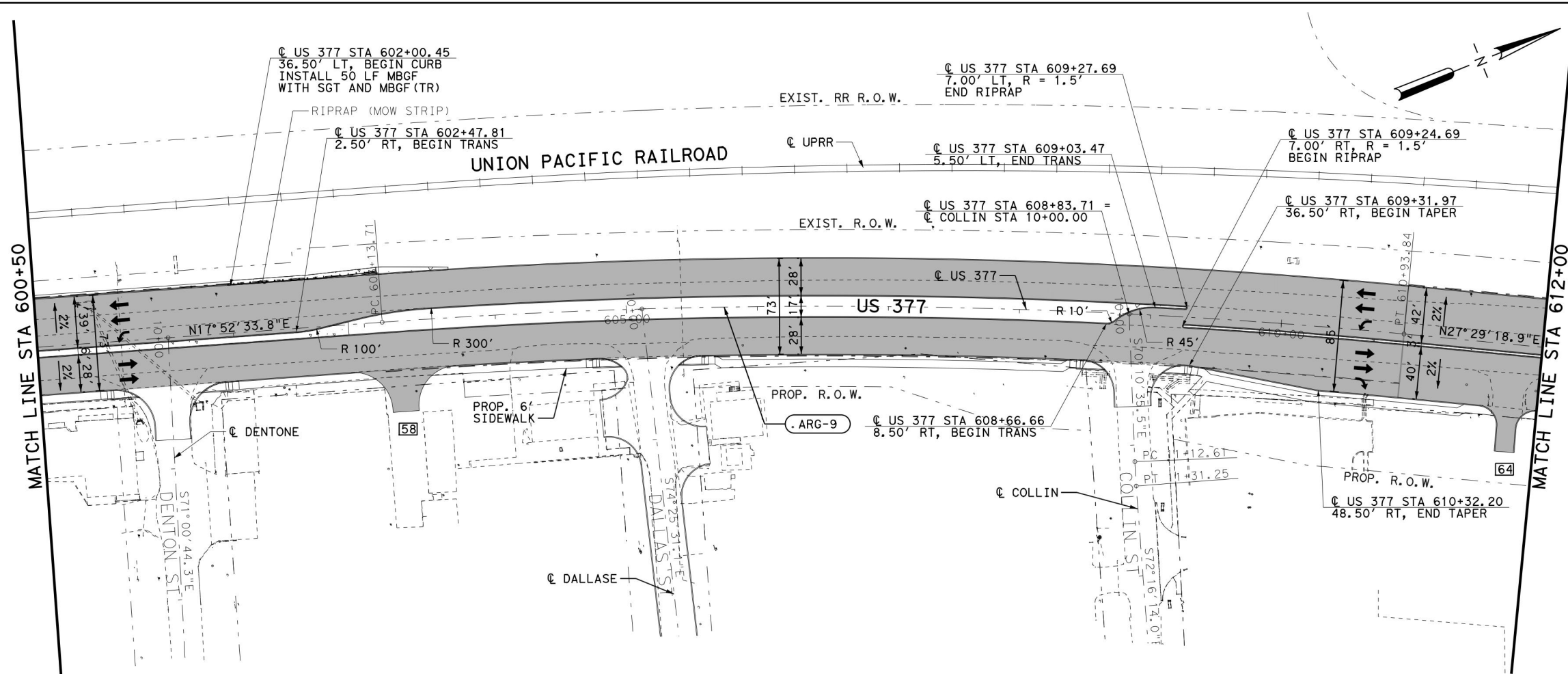


**US 377**  
**ROADWAY**  
**PLAN & PROFILE**  
**STA 589+00 TO STA 600+50**

SCALE: 1"=100' H 1"=10' V SHEET 25 OF 29

DESIGN	FED. RD. DIV. NO.	PROJECT NO.		HIGHWAY NO.
KLK	6	(See Title Sheet)		US377
CHECK	STATE	DISTRICT	COUNTY	SHEET NO.
JPP	TEXAS	DAL	DENTON	429
GRAPHICS	CONTROL	SECTION	JOB	
JRE	O081	O3	O47	

TIME: 5:33:46 AM  
DATE: 9/11/2025


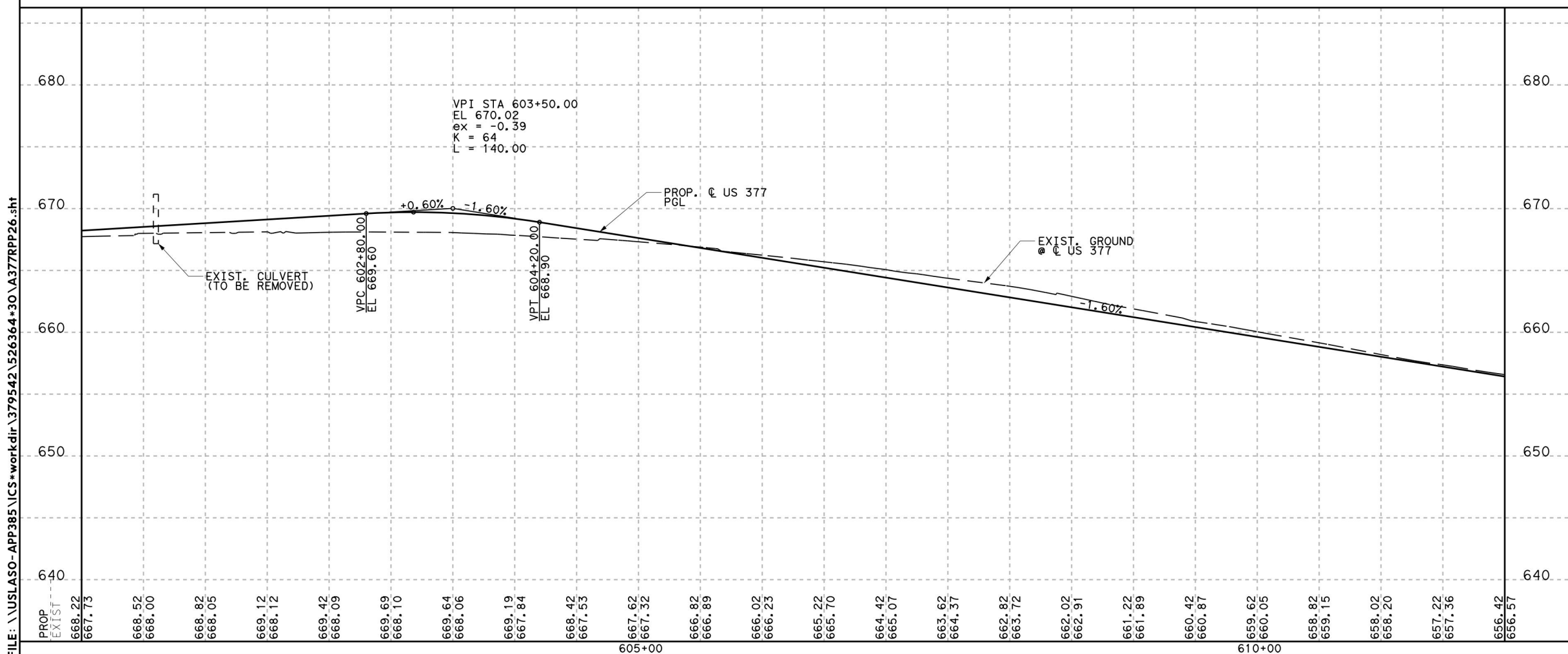


**LEGEND**

- RIGHT OF WAY (R.O.W.)
- ▨ PAVEMENT CONSTRUCTION
- ↑ PROPOSED TRAFFIC FLOW
- ⇐ EXISTING TRAFFIC FLOW
- ⊠ DRIVEWAY NUMBER
- (XXX-X) CURVE NUMBER

**NOTES:**

1. SEE "HORIZONTAL ALIGNMENT DATA" SHEETS FOR ADDITIONAL INFORMATION REGARDING HORIZONTAL ALIGNMENTS.
2. FOR ADDITIONAL US 377, FRONTAGE ROAD AND CROSS STREET INFORMATION, REFER TO APPLICABLE PLAN & PROFILE SHEETS, TYPICAL SECTIONS.
3. ALL DIMENSIONS TO FACE OF CURB OR NOMINAL FACE OF RAIL UNLESS NOTED OTHERWISE.
4. SEE CULVERT LAYOUTS FOR MORE INFORMATION REGARDING EXISTING AND PROPOSED CULVERTS.
5. FOR DETAILS REGARDING CONSTRUCTION OF RAILROAD CROSSINGS, SEE PLANKING LAYOUTS.



**Jacobs** 1999 BRYAN ST, SUITE 3500  
DALLAS, TX 75201-3136  
Phone: +1 (214) 638-0145  
Firm Registration: F-2966



**US 377**  
**ROADWAY**  
**PLAN & PROFILE**  
**STA 600+50 TO STA 612+00**

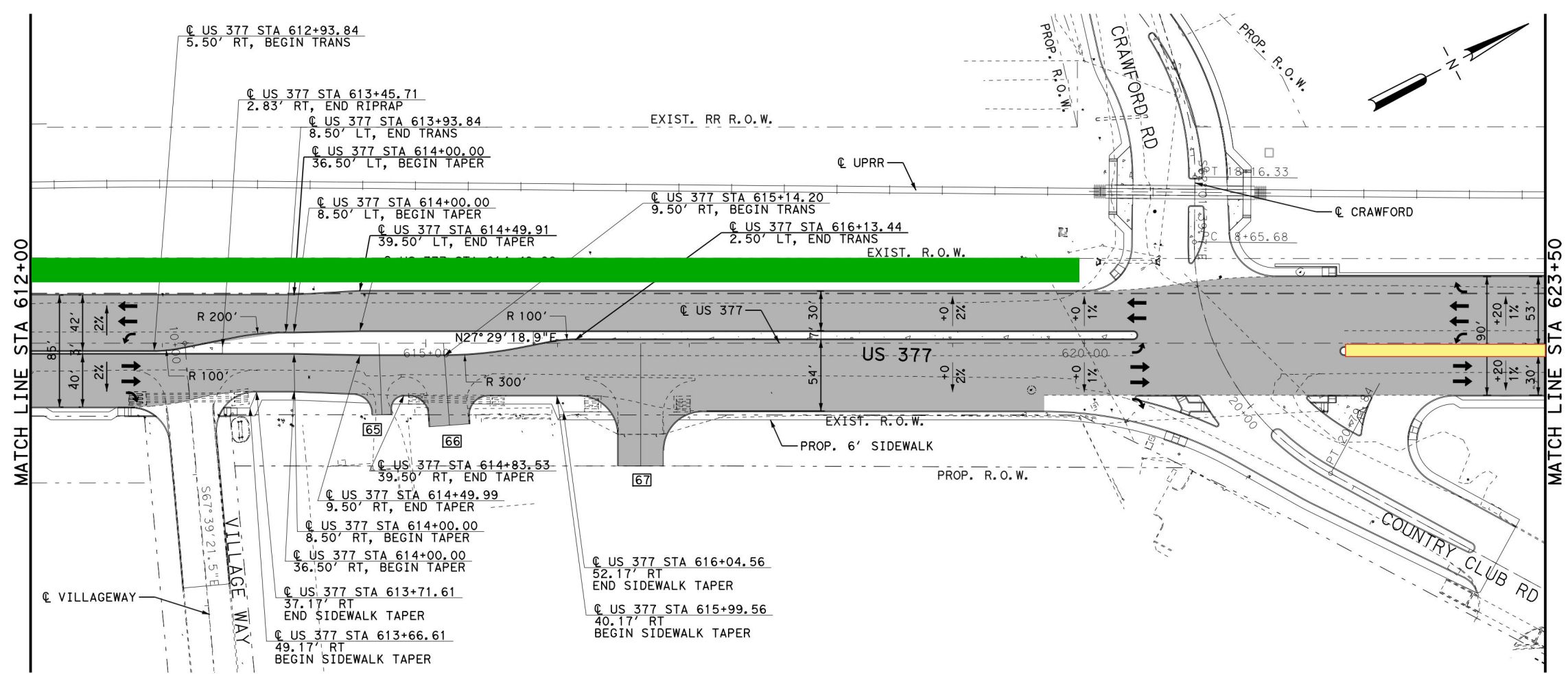
SCALE: 1"=100' H 1"=10' V SHEET 26 OF 29

DESIGN	FED. RD. DIV. NO.	PROJECT NO.		HIGHWAY NO.
KLK	6	(See Title Sheet)		US377
CHECK	JPP	STATE	DISTRICT	COUNTY
GRAPHICS	JRE	TEXAS	DAL	DENTON
CHECK	JPP	CONTROL	SECTION	JOB
		0081	03	047

**430**

FILE: \\USLASO-APP385\ICS\*workdir\379542\526364\*30\A377RPP26.sht

TIME: 5:32:12 AM  
DATE: 9/11/2025




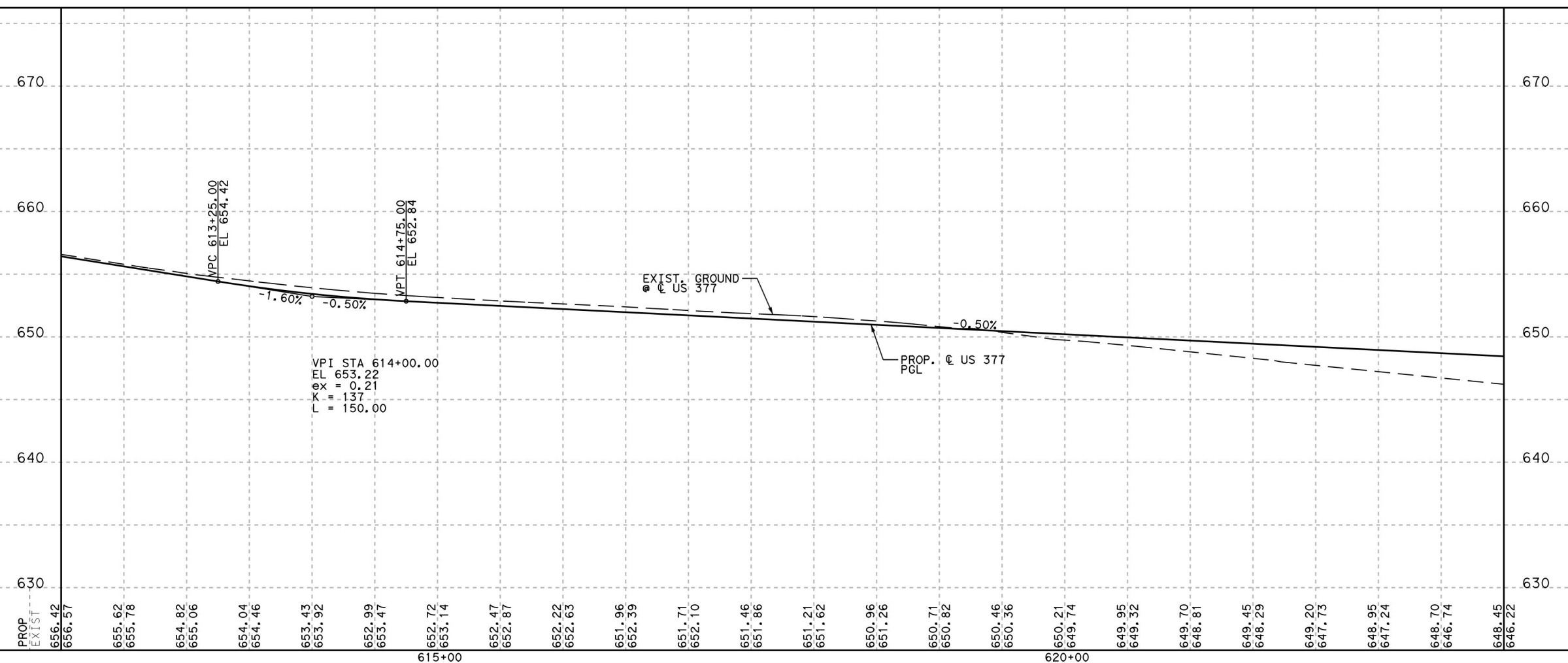
**LEGEND**

- RIGHT OF WAY (R.O.W.)
- █ PAVEMENT CONSTRUCTION
- ← PROPOSED TRAFFIC FLOW
- ⇐ EXISTING TRAFFIC FLOW
- ⊗ DRIVEWAY NUMBER
- (XXX-X) CURVE NUMBER

**NOTES:**

1. SEE "HORIZONTAL ALIGNMENT DATA" SHEETS FOR ADDITIONAL INFORMATION REGARDING HORIZONTAL ALIGNMENTS.
2. FOR ADDITIONAL US 377, FRONTAGE ROAD AND CROSS STREET INFORMATION, REFER TO APPLICABLE PLAN & PROFILE SHEETS, TYPICAL SECTIONS.
3. ALL DIMENSIONS TO FACE OF CURB OR NOMINAL FACE OF RAIL UNLESS NOTED OTHERWISE.
4. SEE CULVERT LAYOUTS FOR MORE INFORMATION REGARDING EXISTING AND PROPOSED CULVERTS.
5. FOR DETAILS REGARDING CONSTRUCTION OF RAILROAD CROSSINGS, SEE PLANKING LAYOUTS.

FILE: \\USLASO-APP385\ICS\*workdir\379542\526364\*31\A377RPP27.sht



**Jacobs** 1999 BRYAN ST, SUITE 3500  
DALLAS, TX 75201-3136  
Phone: +1 (214) 638-0145  
Firm Registration: F-2966

**Texas Department of Transportation**  
© 2026

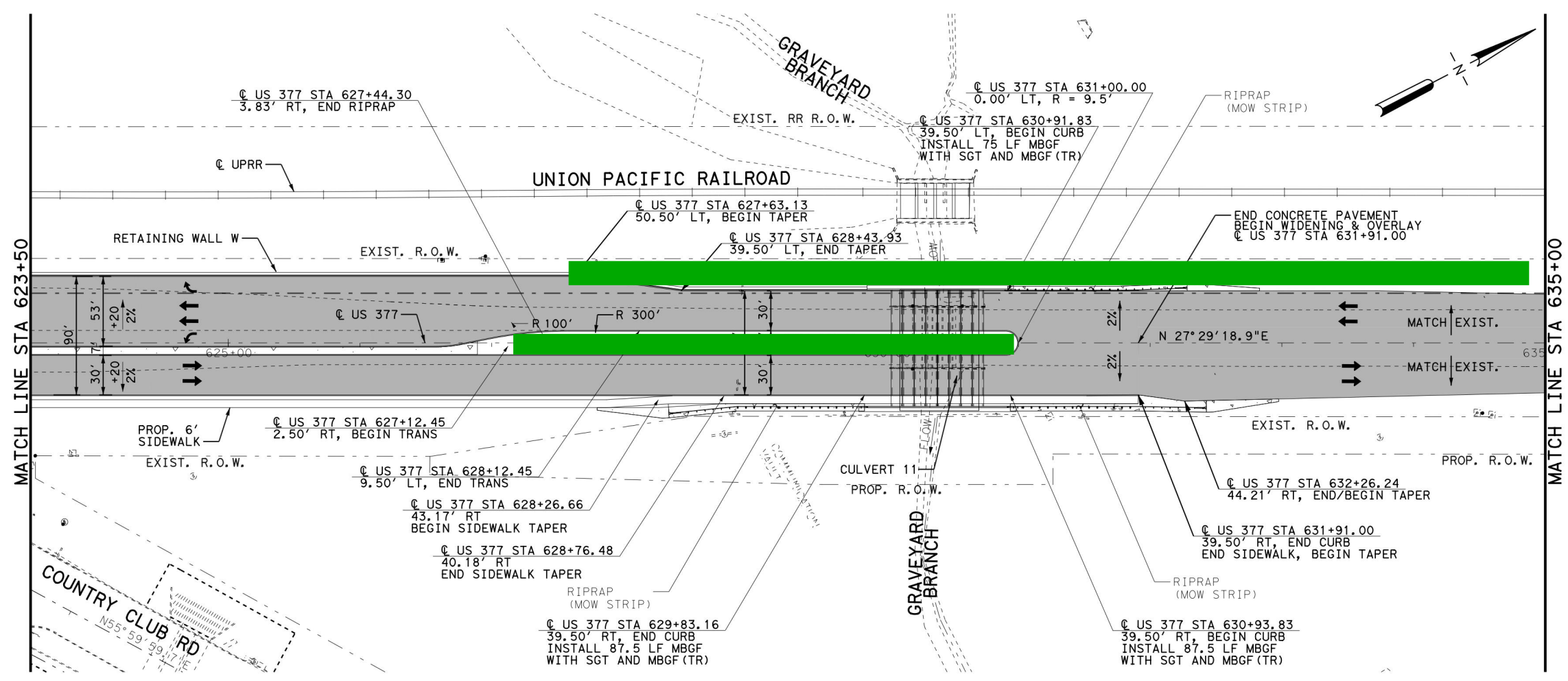
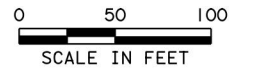
**US 377**  
**ROADWAY**  
**PLAN & PROFILE**  
**STA 612+00 TO STA 623+50**

SCALE: 1"=100' H 1"=10' V SHEET 27 OF 29

DESIGN	FED. RD. DIV. NO.	PROJECT NO.		HIGHWAY NO.
KLK	6	(See Title Sheet)		US377
CHECK	JPP	STATE	DISTRICT	COUNTY
GRAPHICS	JRE	TEXAS	DAL	DENTON
CHECK	JPP	CONTROL	SECTION	JOB
		0081	03	047

**431**

TIME: 5:32:24 AM  
DATE: 9/11/2025



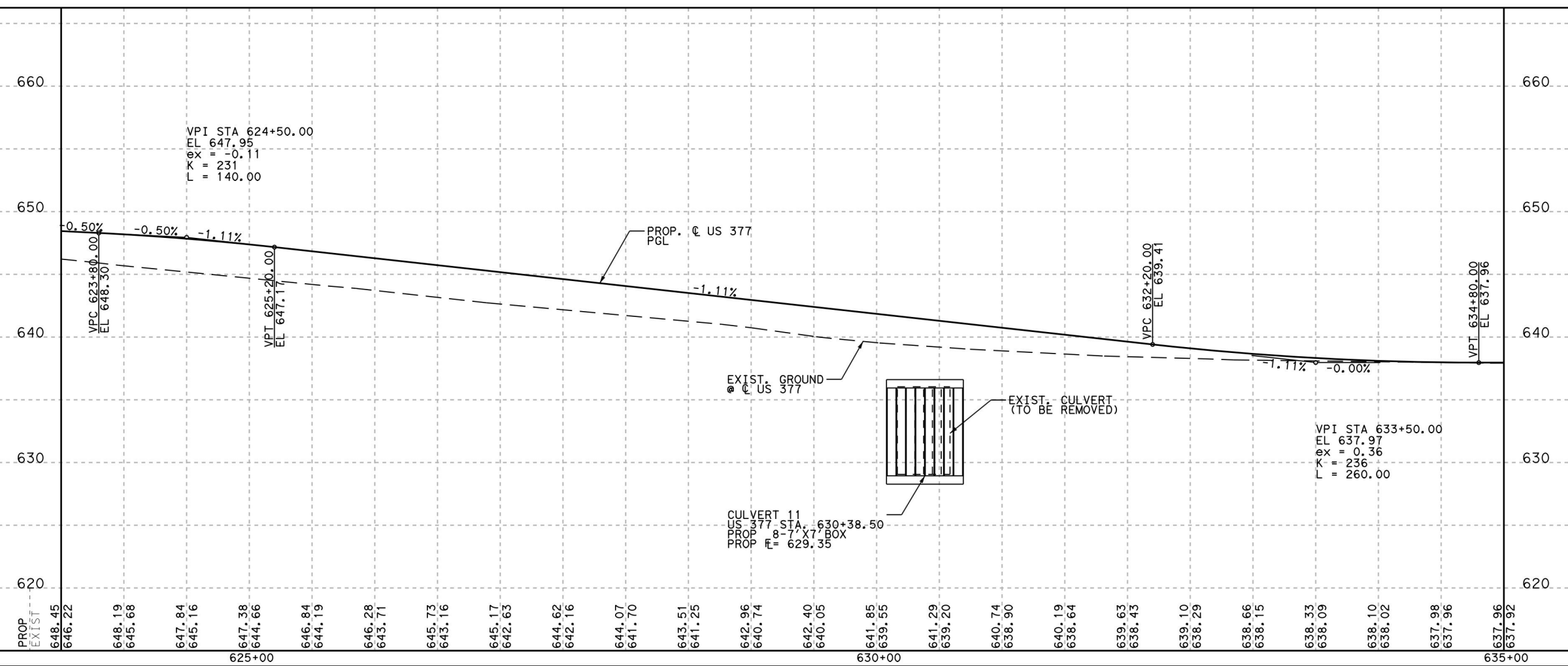
**LEGEND**

- RIGHT OF WAY (R.O.W.)
- █ PAVEMENT CONSTRUCTION
- ← PROPOSED TRAFFIC FLOW
- ⇐ EXISTING TRAFFIC FLOW
- XX DRIVEWAY NUMBER
- (XXX-X) CURVE NUMBER

**NOTES:**

1. SEE "HORIZONTAL ALIGNMENT DATA" SHEETS FOR ADDITIONAL INFORMATION REGARDING HORIZONTAL ALIGNMENTS.
2. FOR ADDITIONAL US 377, FRONTAGE ROAD AND CROSS STREET INFORMATION, REFER TO APPLICABLE PLAN & PROFILE SHEETS, TYPICAL SECTIONS.
3. ALL DIMENSIONS TO FACE OF CURB OR NOMINAL FACE OF RAIL UNLESS NOTED OTHERWISE.
4. SEE CULVERT LAYOUTS FOR MORE INFORMATION REGARDING EXISTING AND PROPOSED CULVERTS.
5. FOR DETAILS REGARDING CONSTRUCTION OF RAILROAD CROSSINGS, SEE PLANKING LAYOUTS.

FILE: \\USLASO-APP385\ICS\*workdir\379542\526364\32\VA377RPP28.sht



**Jacobs** 1999 BRYAN ST, SUITE 3500  
DALLAS, TX 75201-3136  
Phone: +1 (214) 638-0145  
Firm Registration: F-2966

Texas Department of Transportation  
© 2026

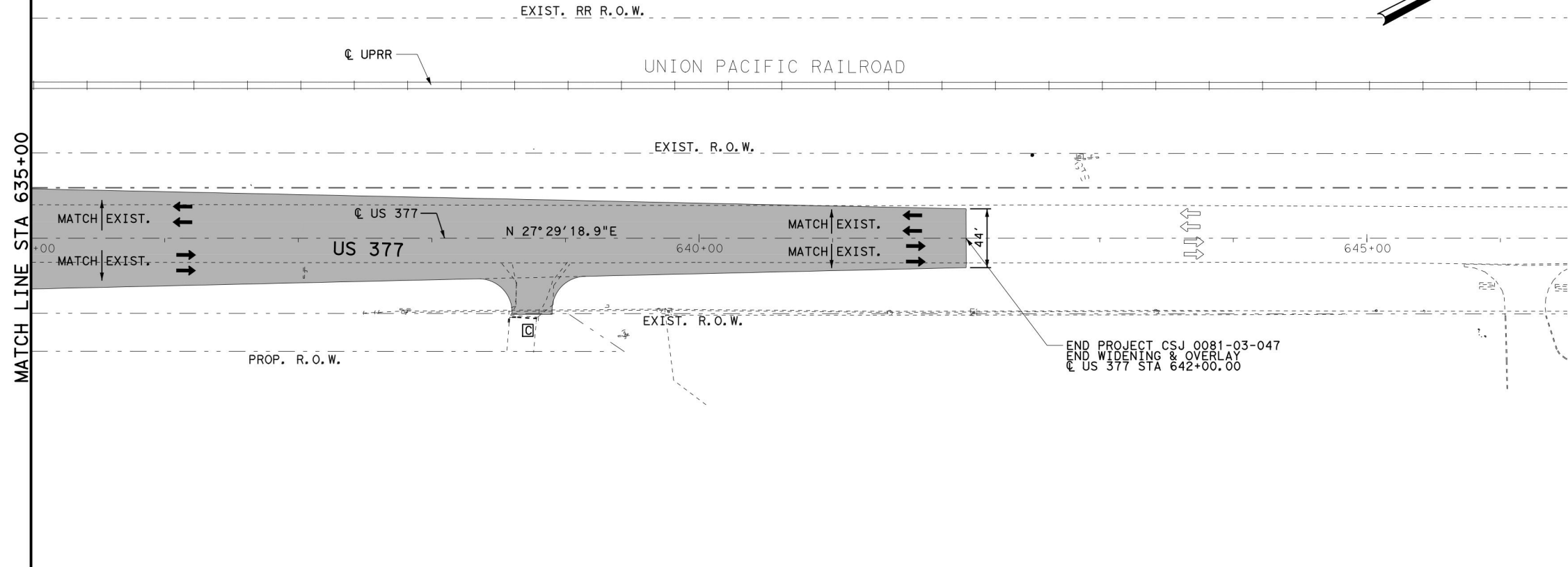

**US 377**  
**ROADWAY**  
**PLAN & PROFILE**  
**STA 623+50 TO STA 635+00**

SCALE: 1"=100' H 1"=10' V SHEET 28 OF 29

DESIGN	FED. RD. DIV. NO.	PROJECT NO.		HIGHWAY NO.
KLK	6	(See Title Sheet)		US377
CHECK	JPP	STATE	DISTRICT	COUNTY
GRAPHICS	JRE	TEXAS	DAL	DENTON
CHECK	JPP	CONTROL	SECTION	JOB
		0081	03	047

**432**

TIME: 5:33:17 AM  
DATE: 9/11/2025


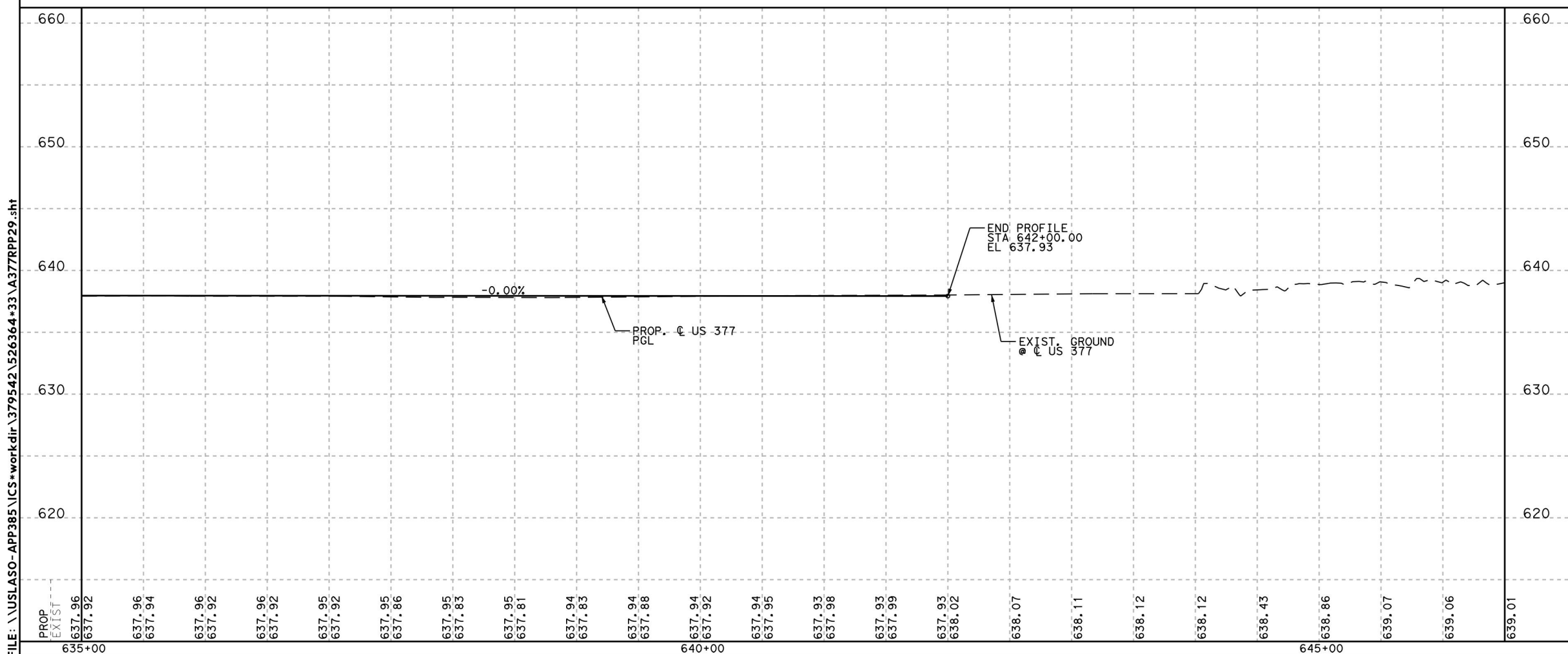


**LEGEND**

- RIGHT OF WAY (R.O.W.)
- █ PAVEMENT CONSTRUCTION
- ← PROPOSED TRAFFIC FLOW
- ⇄ EXISTING TRAFFIC FLOW
- XX DRIVEWAY NUMBER
- (XXX-X) CURVE NUMBER

**NOTES:**

1. SEE "HORIZONTAL ALIGNMENT DATA" SHEETS FOR ADDITIONAL INFORMATION REGARDING HORIZONTAL ALIGNMENTS.
2. FOR ADDITIONAL US 377, FRONTAGE ROAD AND CROSS STREET INFORMATION, REFER TO APPLICABLE PLAN & PROFILE SHEETS, TYPICAL SECTIONS.
3. ALL DIMENSIONS TO FACE OF CURB OR NOMINAL FACE OF RAIL UNLESS NOTED OTHERWISE.
4. SEE CULVERT LAYOUTS FOR MORE INFORMATION REGARDING EXISTING AND PROPOSED CULVERTS.
5. FOR DETAILS REGARDING CONSTRUCTION OF RAILROAD CROSSINGS, SEE PLANKING LAYOUTS.



**Jacobs**  
1999 BRYAN ST, SUITE 3500  
DALLAS, TX 75201-3136  
Phone: +1 (214) 638-0145  
Firm Registration: F-2966



**US 377**  
**ROADWAY**  
**PLAN & PROFILE**  
**STA 635+00 TO STA 642+00**

SCALE: 1"=100' H 1"=10' V SHEET 29 OF 29

DESIGN	FED. RD. DIV. NO.	PROJECT NO.		HIGHWAY NO.
KLK	6	(See Title Sheet)		US377
CHECK	JPP	STATE	DISTRICT	COUNTY
GRAPHICS	JRE	TEXAS	DAL	DENTON
CHECK	JPP	CONTROL	SECTION	JOB
		0081	03	047

**433**

FILE: \\USLASO-APP385\ICS\*workdir\379542\526364\*33\A377RPP29.sht